



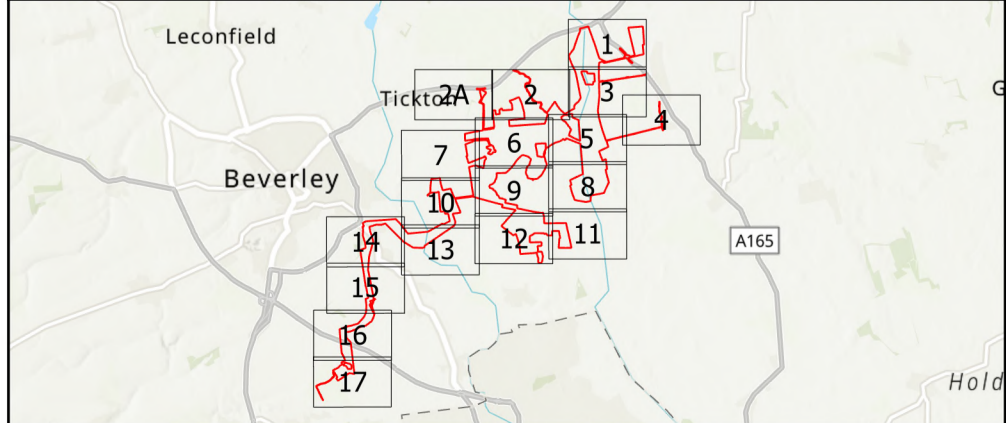
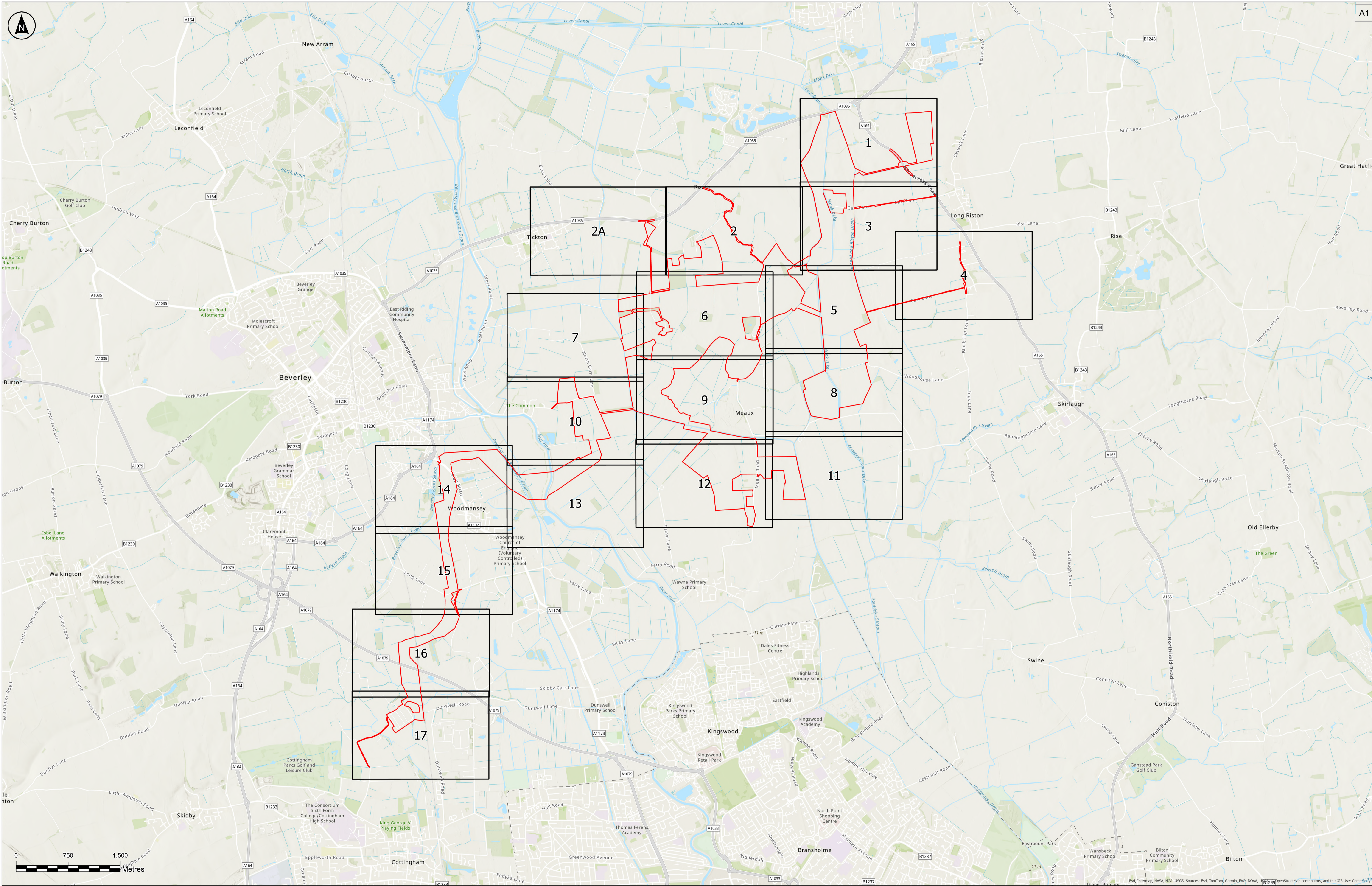
# Peartree Hill Solar Farm

## Statutory/Non-statutory Sites or Features of Nature Conservation and Habitats of Protected Species, Important Habitats or Other Diversity Features Plan

### Revision 4

Application Document Ref: EN010157/APP/2.11  
September 2025

Planning Act 2008  
Infrastructure Planning  
(Applications: Prescribed Forms  
and Procedure) Regulations 2009 –  
Regulation 5(2)(l)



**Key**  
Order Limits

**Notes:**  
1) Do not scale from this drawing.  
2) All dimensions are in metres unless stated otherwise.  
3) Only Local Wildlife Sites that are within or adjacent to the Order Limits are shown.  
4) The approximate nearest point(s) of each Local Wildlife Site to the Order Limits is shown.  
5) Tree Preservation Order data have been digitised by RSK based on information from East Riding of Yorkshire Council's interactive planning map (<https://www.eastriding.gov.uk/planning-permission-and-building-control/applications-for-planning-and-building-control/planning-constraints-map/planning-constraints-map-tool>).  
6) This plan should be read in conjunction with other plans and documents in the DCO Application, including ES Volume 2, Chapter 7: Biodiversity (EN010157/APP/6.2) and associated appendices in ES Volume 4 (EN010157/APP/6.4).

The Base mapping is based upon Ordnance Survey (OS) data. Reproduced from Ordnance Survey maps by permission of Ordnance Survey on behalf of the controller of His Majesty's Stationery Office (HMSO). © Crown Copyright Ordnance Survey 2024. Licence numbers 0100031673 and AC0000068432. Location of Non-Statutory sites provided by North & East Yorkshire Ecological Data Centre.

PO4	09/09/2025	CJ	MM	BT	BT
Rev	Date	By	Chkd	Appd	Authd

Client

**RWE**

Designer

**RSK**

Project Name  
**Peartree Hill Solar Farm**

Drawing Title

**Figure 2.11 —  
Statutory/Non-statutory Sites  
or Features of Nature  
Conservation and Habitats  
of Protected Species,  
Important Habitats or Other  
Diversity Features Plan**

Scale at A1

1:25,000

Status

DCO Application

Infrastructure Planning (Applications: Prescribed Forms and Procedure) Regulations 2009: Regulation 5(2)(ix) and (i)

PINS Number

EN010157/APP/2.11

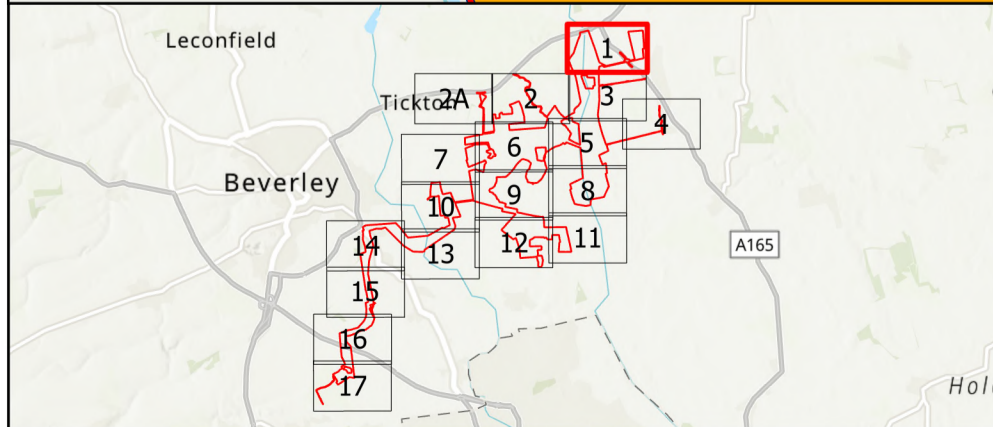
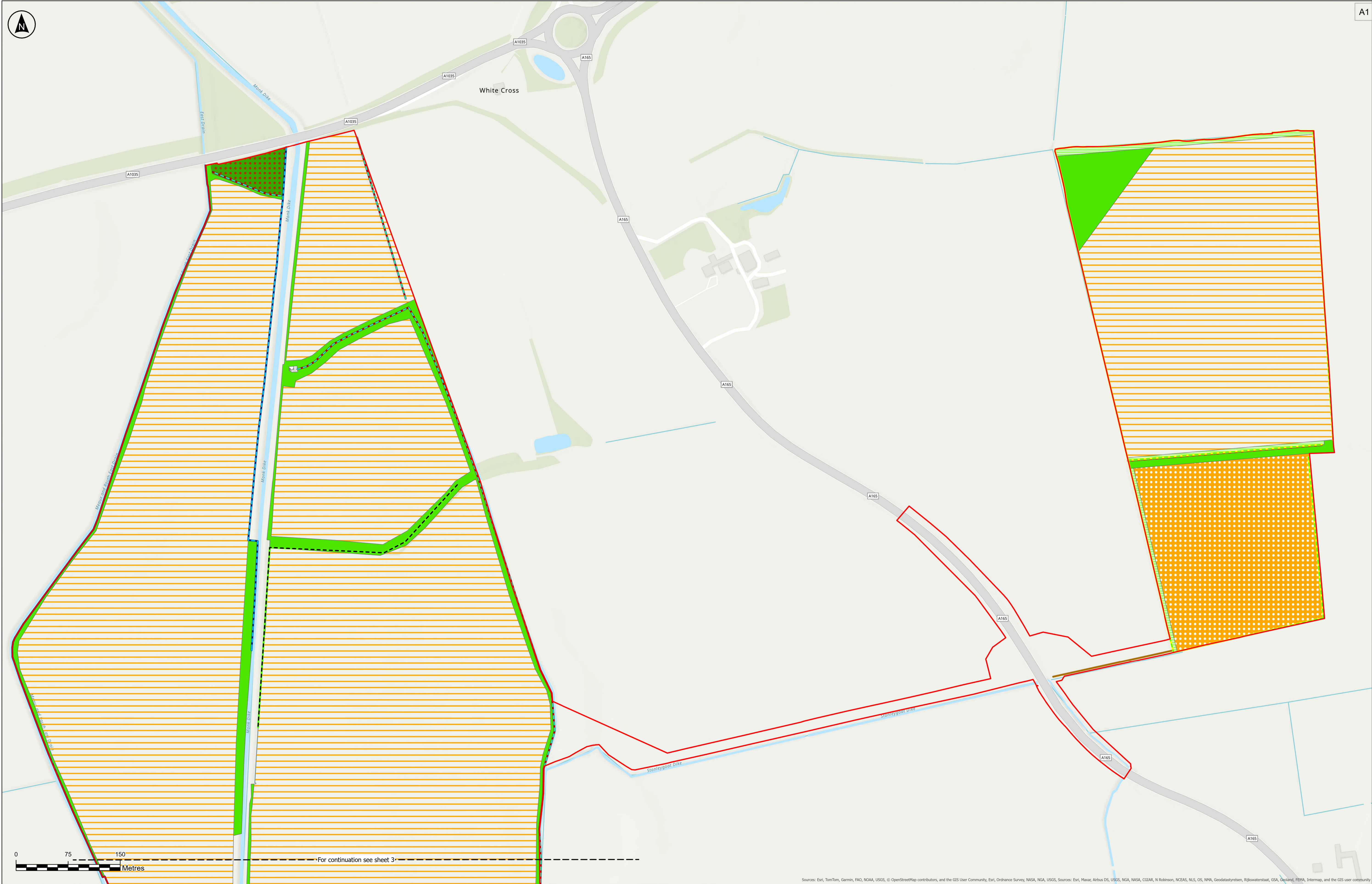
Rev

P04

Coordinate System

British National Grid

Key Plan



**Key**

- Order Limits
- Phase 1 Habitat Survey Results
- Ditch
- Dry ditch
- Line of trees
- Native hedgerow
- Other rivers and streams
- Building
- Cereal crops
- Modified grassland
- Non-cereal crops
- Other broadleaved woodland
- Other neutral grassland

The Base mapping is based upon Ordnance Survey (OS) data. Reproduced from Ordnance Survey maps by permission of Ordnance Survey on behalf of the controller of His Majesty's Stationery Office (HMSO). © Crown Copyright Ordnance Survey 2024. Licence numbers 0100031673 and AC0000868432. Location of Non-Statutory sites provided by North & East Yorkshire Ecological Data Centre.

**Notes:**

- 1) Do not scale from this drawing.
- 2) All dimensions are in metres unless stated otherwise.
- 3) Only Local Wildlife Sites that are within or adjacent to the Order Limits are shown.
- 4) The approximate nearest point(s) of each Local Wildlife Site to the Order Limits is shown.
- 5) Tree Preservation Order data have been digitised by RSK based on information from East Riding of Yorkshire Council's interactive planning map (<https://www.eastriding.gov.uk/planning-permission-and-building-control/applications-for-planning-and-building-control/planning-constraints-map/planning-constraints-map-tool/>).
- 6) This plan should be read in conjunction with other plans and documents in the DCO Application, including ES Volume 2, Chapter 7: Biodiversity (EN010157/APP/6.2) and associated appendices in ES Volume 4 (EN010157/APP/6.4).
- 7) Sheet 1 of Revision P04 has been updated in line with Change 3 set out in the Second Notification of Proposed Changes to the DCO Application (AS-015) to show the amended Order Limits.

P04	09/09/2025	CJ	MM	BT	BT
Rev	Date	By	Chkd	Appd	Authd

Client

**RWE**

Designer

**RSK**

Project Name

Peartree Hill Solar Farm

Drawing Title

Figure 2.11 — Statutory/Non-statutory Sites or Features of Nature Conservation and Habitats of Protected Species, Important Habitats or Other Diversity Features Plan

SHEET 1 OF 18

Scale at A1

1:2,500

Status

DCO Application

Infrastructure Planning (Applications: Prescribed Forms and Procedure) Regulations 2009: Regulation 5(2)(ix) and (i)

PINS Number

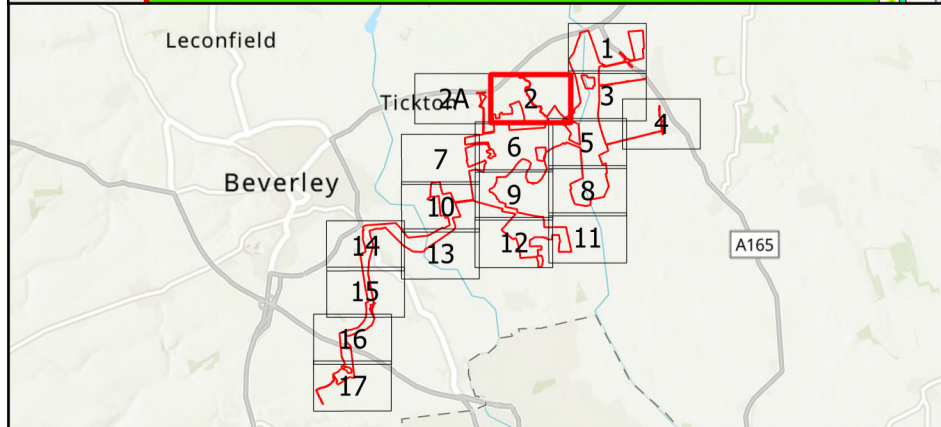
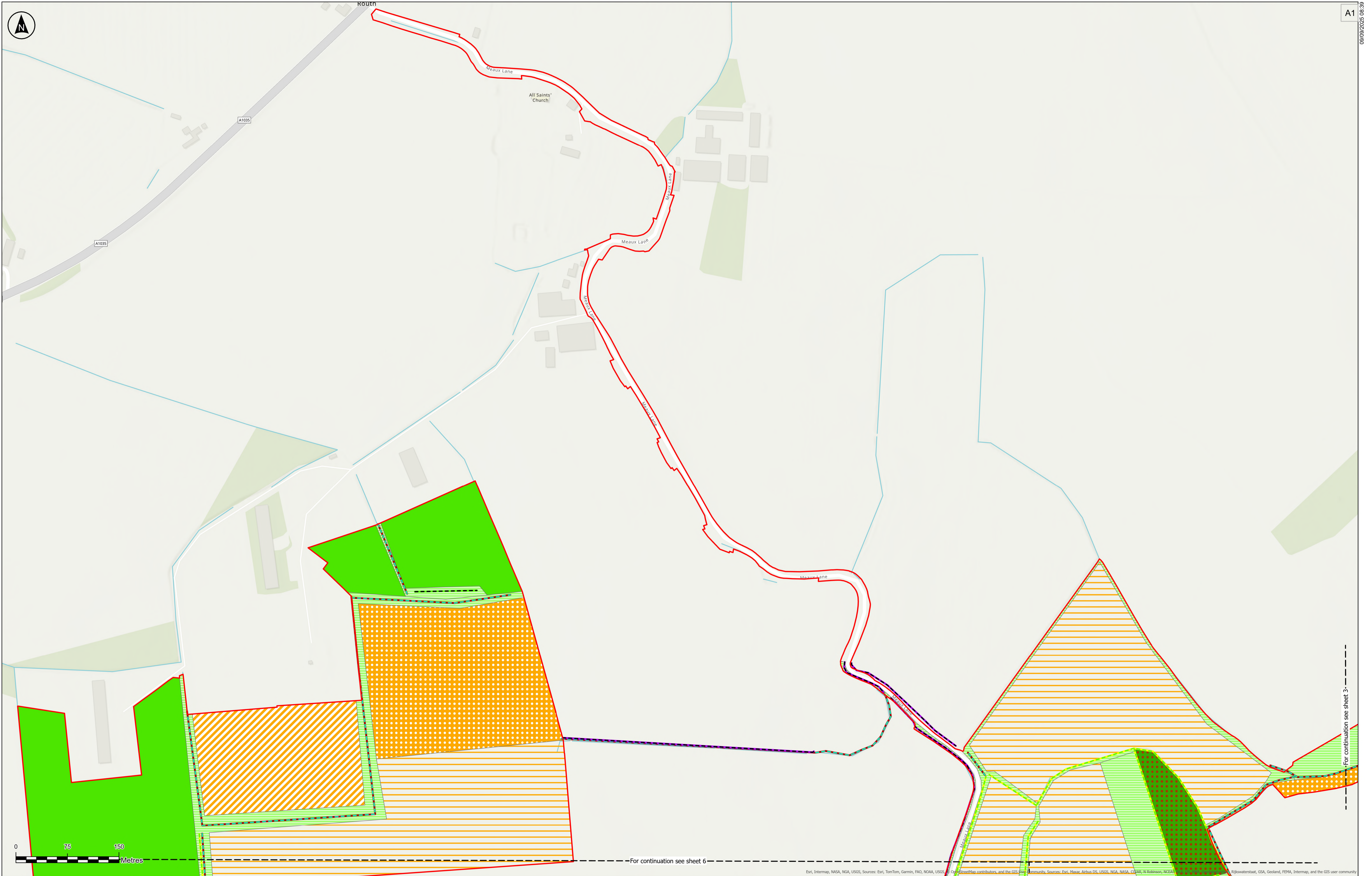
EN010157/APP/2.11

Rev

P04

Coordinate System:

British National Grid



**Key**

- Order Limits
- Phase 1 Habitat Survey Results
- Ditch
- Line of trees
- Native hedgerow
- Species-rich native hedgerow
- Arable and horticulture
- Cereal crops
- Modified grassland
- Non-cereal crops
- Other broadleaved woodland
- Other neutral grassland

The Base mapping is based upon Ordnance Survey (OS) data. Reproduced from Ordnance Survey maps by permission of Ordnance Survey on behalf of the controller of His Majesty's Stationery Office (HMSO). © Crown Copyright Ordnance Survey 2024. Licence numbers 0100031673 and AC0000068432. Location of Non-Statutory sites provided by North & East Yorkshire Ecological Data Centre.

Notes:

- 1) Do not scale from this drawing.
- 2) All dimensions are in metres unless stated otherwise.
- 3) Only Local Wildlife Sites that are within or adjacent to the Order Limits are shown.
- 4) The approximate nearest point(s) of each Local Wildlife Site to the Order Limits is shown.
- 5) Tree Preservation Order data have been digitised by RSK based on information from East Riding of Yorkshire Council's interactive planning map (<https://www.eastriding.gov.uk/planning-permission-and-building-control/applications-for-planning-and-building-control/planning-constraints-map/planning-constraints-map.html>).
- 6) This plan should be read in conjunction with other plans and documents in the DCO Application, including ES Volume 2, Chapter 7: Biodiversity (EN010157/APP/6.2) and associated appendices in ES Volume 4 (EN010157/APP/6.4).
- 7) Sheet 2 of Revision P04 has been updated in line with Change 9 set out in the Second Notification of Proposed Changes to the DCO Application (AS-015) to show the amended Order Limits.

P04	09/09/2025	CJ	MM	BT	BT
Rev	Date	By	Chkd	Appd	Authd

Client

**RWE**

Designer

**RSK**

Project Name

Peartree Hill Solar Farm

Drawing Title

Figure 2.11 — Statutory/Non-statutory Sites or Features of Nature Conservation and Habitats of Protected Species, Important Habitats or Other Diversity Features Plan

SHEET 2 OF 18

Scale at A1

1:2,500

Status

DCO Application

Infrastructure Planning (Applications: Prescribed Forms and Procedure) Regulations 2009: Regulation 5(2)(ix)(i) and (ii)

PINS Number

EN010157/APP/2.11

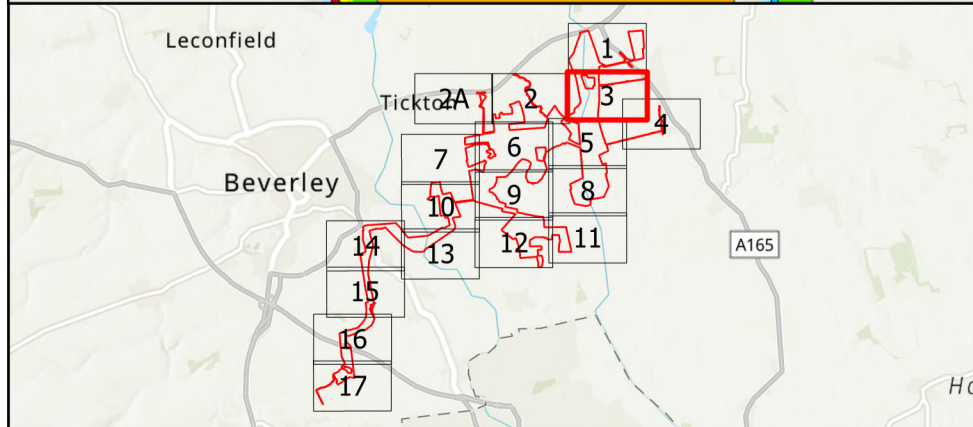
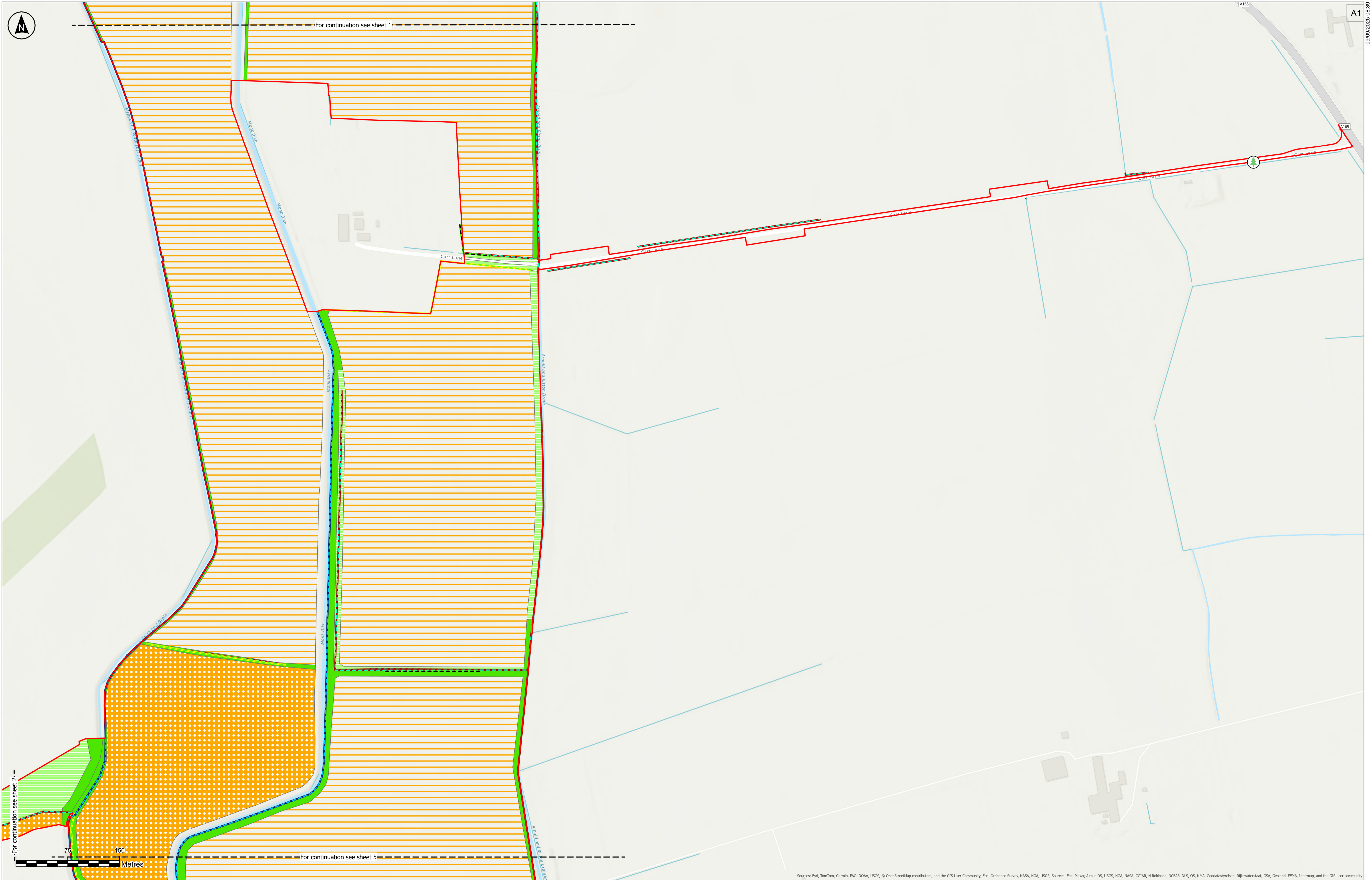
Rev

P04

Coordinate System:

British National Grid

For continuation see sheet 3



Key	
	Veteran Tree
	Order Limits
	Phase 1 Habitat Survey Results
	Ditch
	Line of trees
	Native hedgerow
	Other rivers and streams
	Cereal crops
	Modified grassland
	Non-cereal crops
	Other neutral grassland

Notes:

- 1) Do not scale from this drawing.
- 2) All dimensions are in metres unless stated otherwise.
- 3) Only Local Wildlife Sites that are within or adjacent to the Order Limits are shown.
- 4) The approximate nearest point(s) of each Local Wildlife Site to the Order Limits is shown.
- 5) Tree Preservation Order data have been digitised by RSK based on information from East Riding of Yorkshire Council's interactive planning map (<https://www.eastriding.gov.uk/planning-permission-and-building-control/applications-for-planning-and-building-control/planning-constraints-map/planning-constraints-map-tool/>).
- 6) This plan should be read in conjunction with other plans and documents in the DCO Application, including ES Volume 2, Chapter 7: Biodiversity (EN010157/APP/6.2) and associated appendices in ES Volume 4 (EN010157/APP/6.4).

The Base mapping is based upon Ordnance Survey (OS) data. Reproduced from Ordnance Survey maps by permission of Ordnance Survey on behalf of the controller of His Majesty's Stationery Office (HMSO). © Crown Copyright Ordnance Survey 2024. Licence numbers 0100031673 and AC0000068432. Location of Non-Statutory sites provided by North & East Yorkshire Ecological Data Centre.

P04	09/09/2025	CJ	MM	BT	BT
Rev	Date	By	Chkd	Appd	Authd

Client

**RWE**

Designer

**RSK**

Project Name

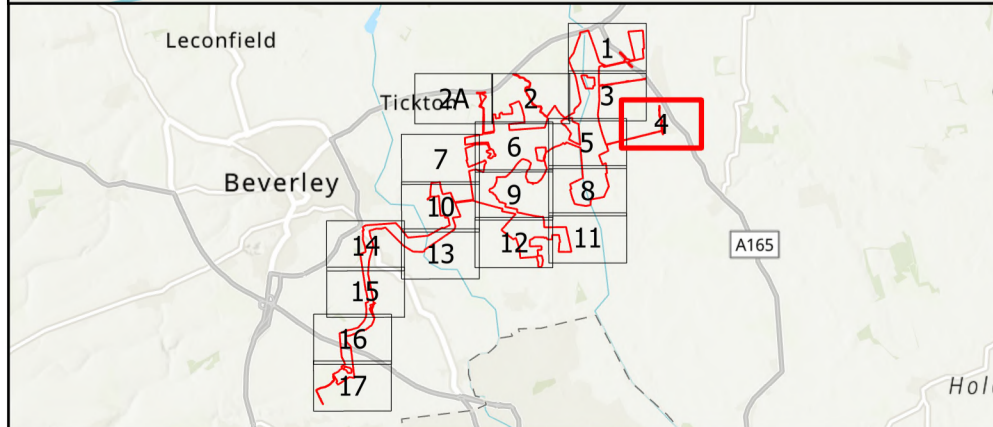
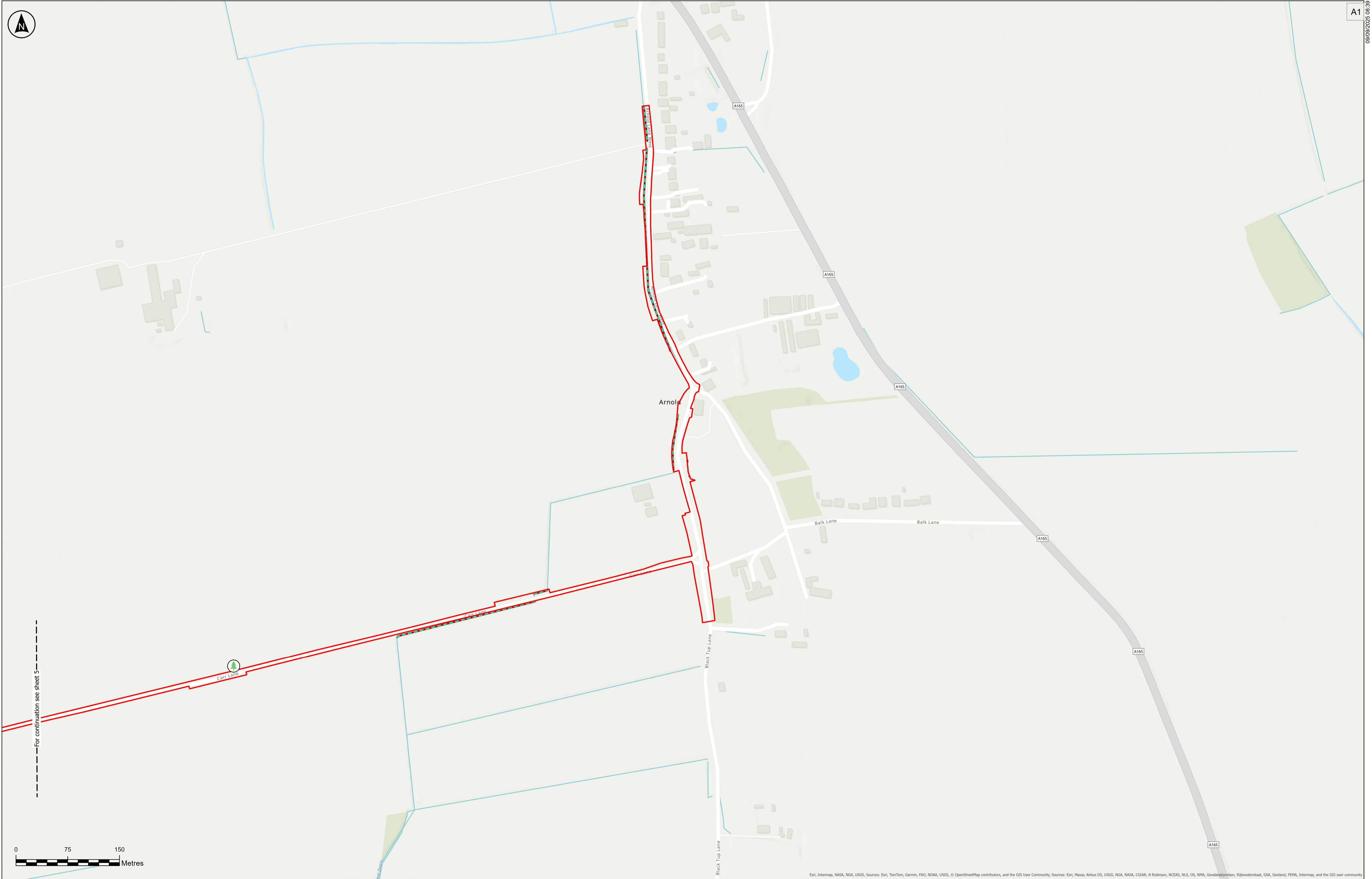
Peartree Hill Solar Farm

Drawing Title

Figure 2.11 — Statutory/Non-statutory Sites or Features of Nature Conservation and Habitats of Protected Species, Important Habitats or Other Diversity Features Plan

SHEET 3 OF 18

Scale at A1	Coordinate System:
1:2,500	British National Grid
Status	
DCO Application	
Infrastructure Planning (Applications: Prescribed Forms and Procedure) Regulations 2009: Regulation 5(2)(ix)(i) and (ii)	
PINS Number	Rev
EN010157/APP/2.11	P04



**Key**

- Veteran Tree
- Order Limits
- Phase 1 Habitat Survey Results
- Ditch

The Base mapping is based upon Ordnance Survey (OS) data. Reproduced from Ordnance Survey maps by permission of Ordnance Survey on behalf of the controller of His Majesty's Stationery Office (HMSO).  
© Crown Copyright Ordnance Survey 2024, Licence numbers 0100031673 and AC0000068432. Location of Non-Statutory sites provided by North & East Yorkshire Ecological Data Centre.

Notes:  
1) Do not scale from this drawing.  
2) All dimensions are in metres unless stated otherwise.  
3) Only Local Wildlife Sites that are within or adjacent to the Order Limits are shown.  
4) The approximate nearest point(s) of each Local Wildlife Site to the Order Limits is shown.  
5) Tree Preservation Order data have been digitised by RSK based on information from East Riding of Yorkshire Council's interactive planning map (<https://www.eastriding.gov.uk/planning-permission-and-building-control/applications-for-planning-and-building-control/planning-constraints-map/planning-constraints-map-tool/>)  
6) This plan should be read in conjunction with other plans and documents in the DCO Application, including ES Volume 2, Chapter 7: Biodiversity (EN010157/APP/6.2) and associated appendices in ES Volume 4 (EN010157/APP/6.4).

P04	09/09/2025	CJ	MM	BT	BT
Rev	Date	By	Chkd	Appd	Authd

Client

Designer

Project Name

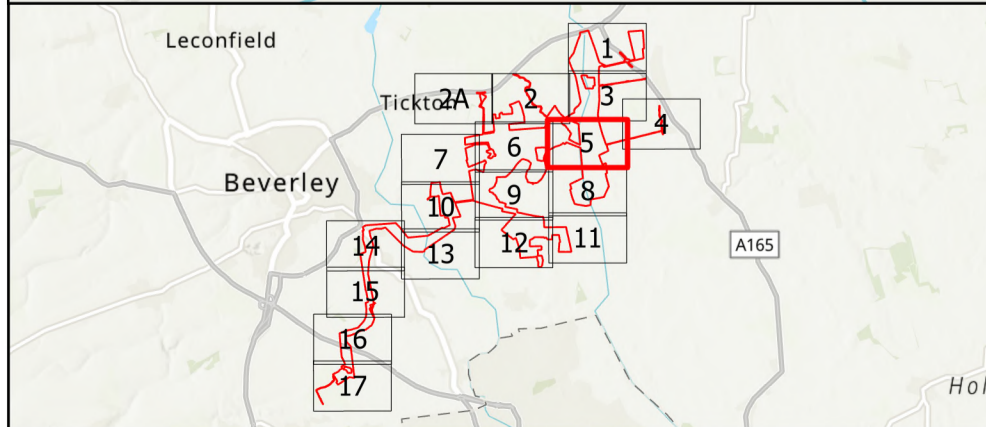
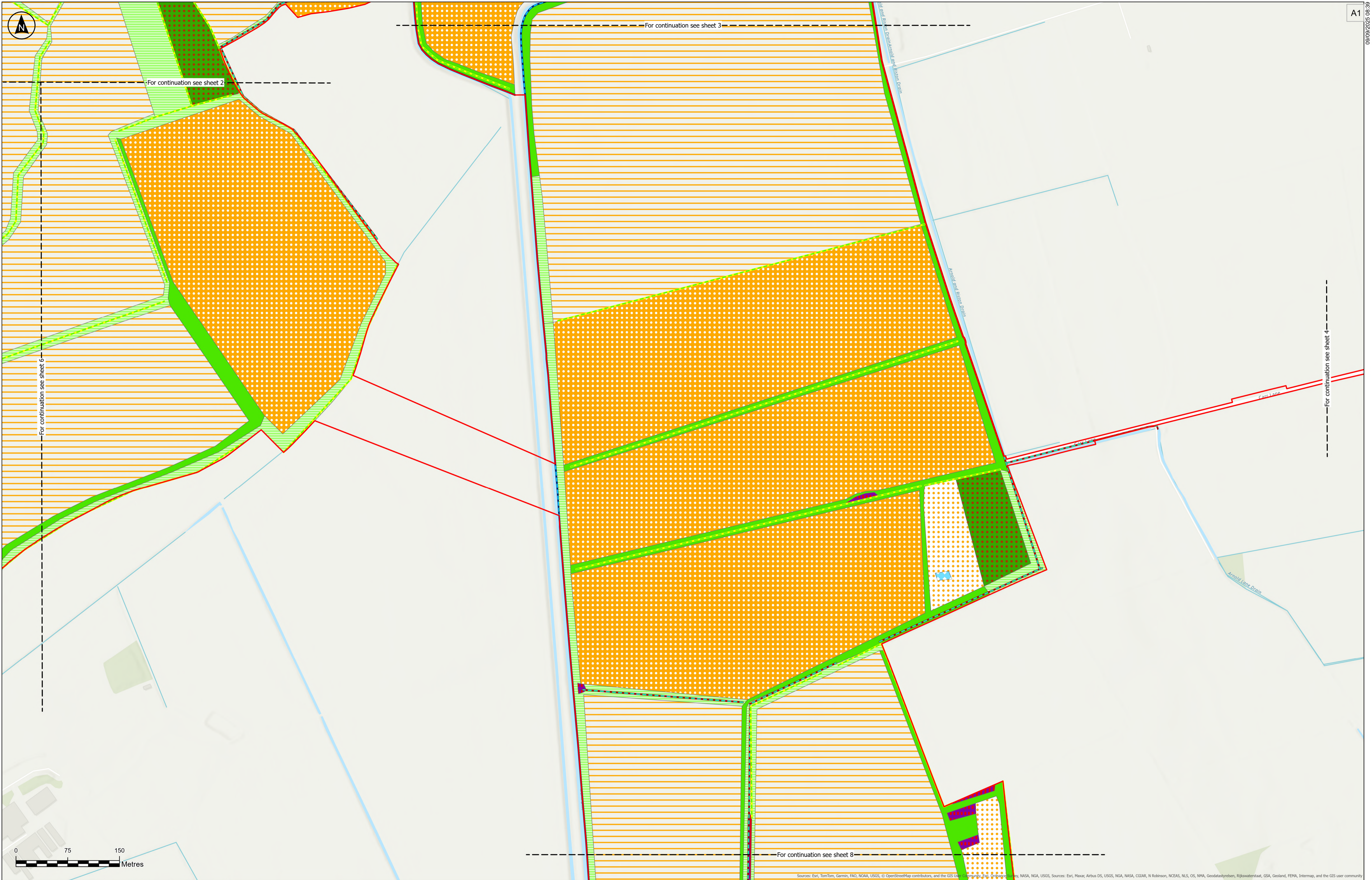
Peartree Hill Solar Farm

Drawing Title

Figure 2.11 —  
Statutory/Non-statutory Sites  
or Features of Nature  
Conservation and Habitats  
of Protected Species,  
Important Habitats or Other  
Diversity Features Plan

SHEET 4 OF 18

Scale at A1	Coordinate System:
1:2,500	British National Grid
Status	
DCO Application	
Infrastructure Planning (Applications: Prescribed Forms and Procedure) Regulations 2009: Regulation 5(2)(ix)(i) and (ii)	
PINS Number	Rev
EN010157/APP/2.11	P04



**Key**

- Order Limits
- Phase 1 Habitat Survey Results
- Ditch
- Native hedgerow
- Other rivers and streams
- Arable field margins cultivated annually
- Bramble scrub
- Cereal crops

- Hawthorn scrub
- Mixed scrub
- Modified grassland
- Non-cereal crops
- Other broadleaved woodland
- Other neutral grassland
- Other standing water

The Base mapping is based upon Ordnance Survey (OS) data. Reproduced from Ordnance Survey maps by permission of Ordnance Survey on behalf of the controller of His Majesty's Stationery Office (HMSO).  
© Crown Copyright Ordnance Survey 2024. Licence numbers 0100031673 and AC0000068432. Location of Non-Statutory sites provided by North & East Yorkshire Ecological Data Centre.

Notes:  
1) Do not scale from this drawing.  
2) All dimensions are in metres unless stated otherwise.  
3) Only Local Wildlife Sites that are within or adjacent to the Order Limits are shown.  
4) The approximate nearest point(s) of each Local Wildlife Site to the Order Limits is shown.  
5) Tree Preservation Order data have been digitised by RSK based on information from East Riding of Yorkshire Council's interactive planning map (<https://www.eastriding.gov.uk/planning/permission-and-building-control/applications-for-planning-and-building-control/planning-constraints-map/planning-constraints-map.html>).  
6) This plan should be read in conjunction with other plans and documents in the DCO Application, including ES Volume 2, Chapter 7: Biodiversity (EN010157/APP/6.2) and associated appendices in ES Volume 4 (EN010157/APP/6.4).

P04	09/09/2025	CJ	MM	BT	BT
Rev	Date	By	Chkd	Appd	Authd

Client

Designer

Project Name  
Peartree Hill Solar Farm

Drawing Title  
Figure 2.11 —  
Statutory/Non-statutory Sites  
or Features of Nature  
Conservation and Habitats  
of Protected Species,  
Important Habitats or Other  
Diversity Features Plan

SHEET 5 OF 18

Scale at A1  
1:2,500

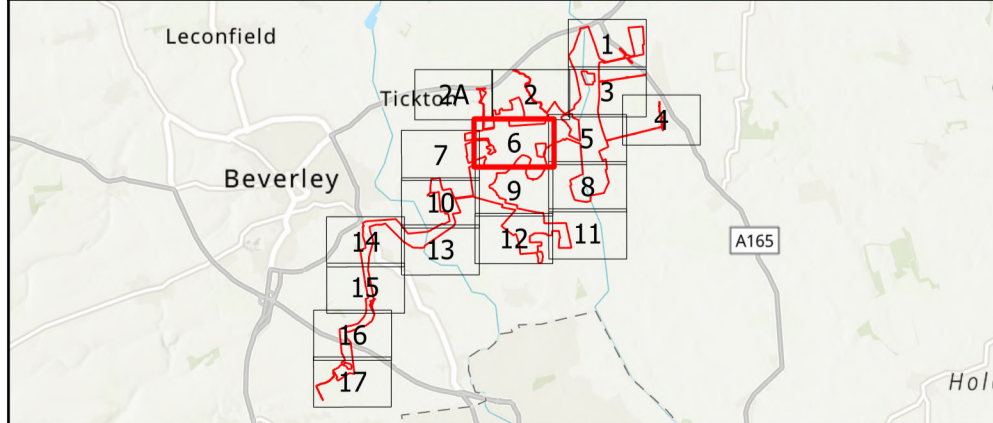
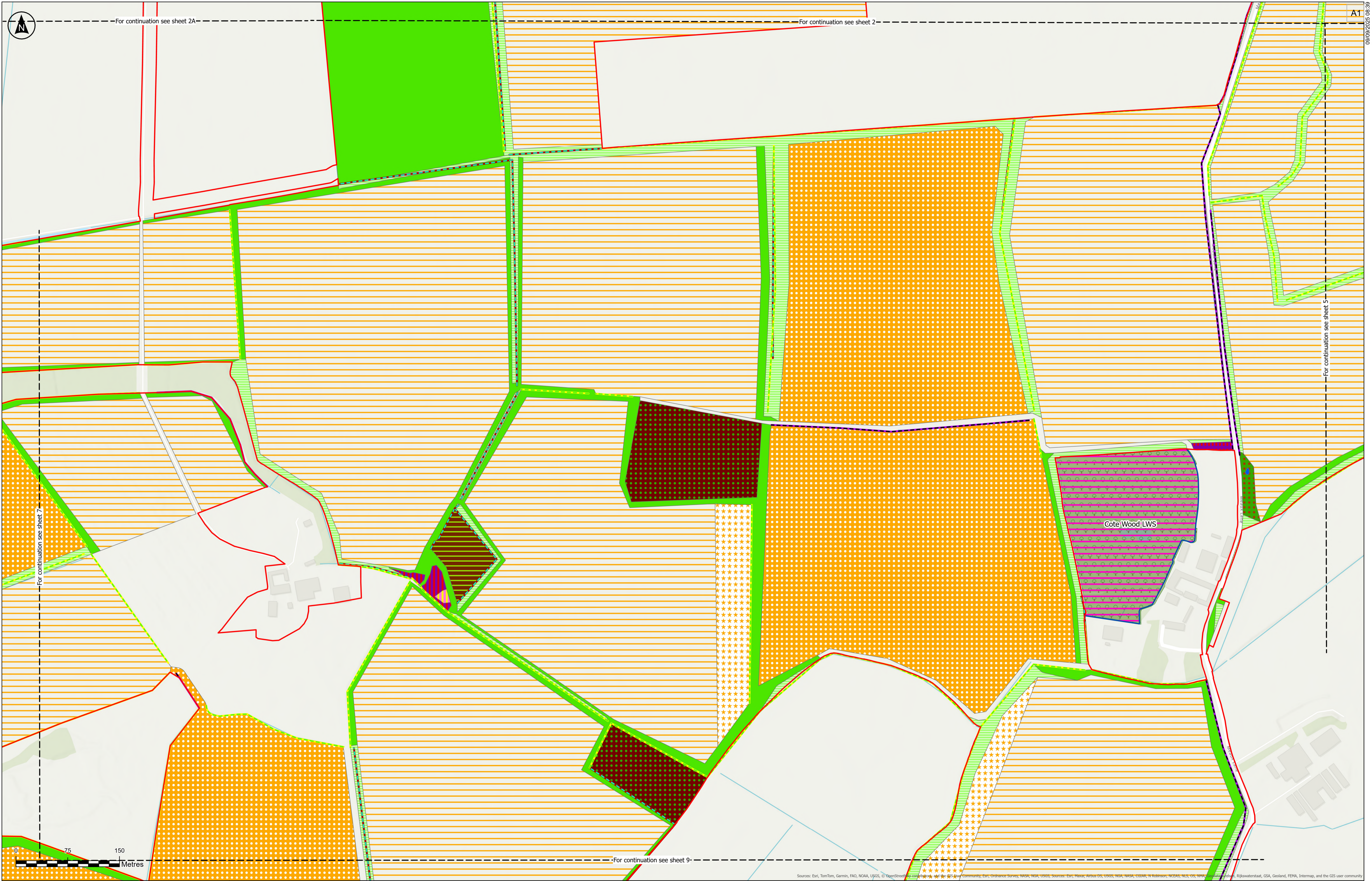
Status  
DCO Application

Infrastructure Planning (Applications: Prescribed Forms and Procedure) Regulations 2009: Regulation 5(2)(ix)(i) and (ii)

PINS Number  
EN010157/APP/2.11

Rev  
P04

Coordinate System:  
British National Grid



**Key**

- Order Limits
- Non-statutory Designated Sites
- Local Wildlife Site
- Ancient Woodland
- Phase 1 Habitat Survey Results
- Ditch
- Native hedgerow
- Species-rich native hedgerow
- Aquatic marginal vegetation
- Arable field margins pollen and nectar

- Bramble scrub
- Cereal crops
- Lowland mixed deciduous woodland
- Mixed scrub
- Modified grassland
- Non-cereal crops
- Other broadleaved woodland
- Other neutral grassland
- Other woodland, mixed
- Ponds (priority habitat)

Notes:  
1) Do not scale from this drawing.  
2) All dimensions are in metres unless stated otherwise.  
3) Only Local Wildlife Sites that are within or adjacent to the Order Limits are shown.  
4) The approximate nearest point(s) of each Local Wildlife Site to the Order Limits is shown.  
5) Tree Preservation Order data have been digitised by RSK based on information from East Riding of Yorkshire Council's interactive planning map (<https://www.eastriding.gov.uk/planning-permission-and-building-control/applications-for-planning-and-building-control/planning-constraints-map/planning-constraints-map.html>).  
6) This plan should be read in conjunction with other plans and documents in the DCO Application, including ES Volume 2, Chapter 7: Biodiversity (EN010157/APP/6.2) and associated appendices in ES Volume 4 (EN010157/APP/6.4).

The Base mapping is based upon Ordnance Survey (OS) data. Reproduced from Ordnance Survey maps by permission of Ordnance Survey on behalf of the controller of His Majesty's Stationery Office (HMSO). © Crown Copyright Ordnance Survey 2024. Licence numbers 0100031673 and AC0000068432. Location of Non-Statutory sites provided by North & East Yorkshire Ecological Data Centre.

P04	09/09/2025	CJ	MM	BT	BT
Rev	Date	By	Chkd	Appd	Authd

Client

Designer

Project Name  
**Peartree Hill Solar Farm**

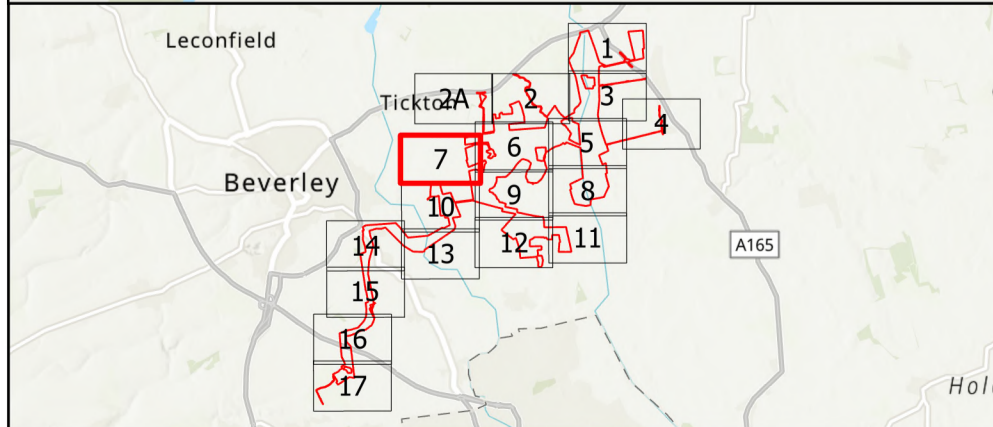
Drawing Title  
**Figure 2.11 —  
Statutory/Non-statutory Sites  
or Features of Nature  
Conservation and Habitats  
of Protected Species,  
Important Habitats or Other  
Diversity Features Plan**

Scale at A1  
1:2,500  
Status  
DCO Application  
Infrastructure Planning (Applications: Prescribed Forms and Procedure)  
Regulations 2009: Regulation 5(2)(ix)(i) and (ii)  
PINS Number  
EN010157/APP/2.11

Coordinate System:  
British National Grid

Rev  
P04

SHEET 6 OF 18



**Key**

- Order Limits
- Phase 1 Habitat Survey Results
- Ditch
- Native hedgerow
- Other rivers and streams
- Species-rich native hedgerow
- Cereal crops
- Modified grassland
- Non-cereal crops
- Other broadleaved woodland
- Other neutral grassland
- Temporary grass and clover leys

The Base mapping is based upon Ordnance Survey (OS) data. Reproduced from Ordnance Survey maps by permission of Ordnance Survey on behalf of the controller of His Majesty's Stationery Office (HMSO).  
© Crown Copyright Ordnance Survey 2024. Licence numbers 0100031673 and AC0000068432. Location of Non-Statutory sites provided by North & East Yorkshire Ecological Data Centre.

**Notes:**

- 1) Do not scale from this drawing.
- 2) All dimensions are in metres unless stated otherwise.
- 3) Only Local Wildlife Sites that are within or adjacent to the Order Limits are shown.
- 4) The approximate nearest point(s) of each Local Wildlife Site to the Order Limits is shown.
- 5) Tree Preservation Order data have been digitised by RSK based on information from East Riding of Yorkshire Council's interactive planning map (<https://www.eastriding.gov.uk/planning/permission-and-building-control/applications-for-planning-and-building-control/planning-constraints-map/planning-constraints-map.html>).
- 6) This plan should be read in conjunction with other plans and documents in the DCO Application, including ES Volume 2, Chapter 7: Biodiversity [EN010157/APP/6.2] and associated appendices in ES Volume 4 [EN010157/APP/6.4].

P04	09/09/2025	CJ	MM	BT	BT
Rev	Date	By	Chkd	Appd	Authd

Client

**RWE**

Designer

**RSK**

Project Name

Peartree Hill Solar Farm

Drawing Title

Figure 2.11 —  
Statutory/Non-statutory Sites  
or Features of Nature  
Conservation and Habitats  
of Protected Species,  
Important Habitats or Other  
Diversity Features Plan

SHEET 7 OF 18

Scale at A1  
1:2,500

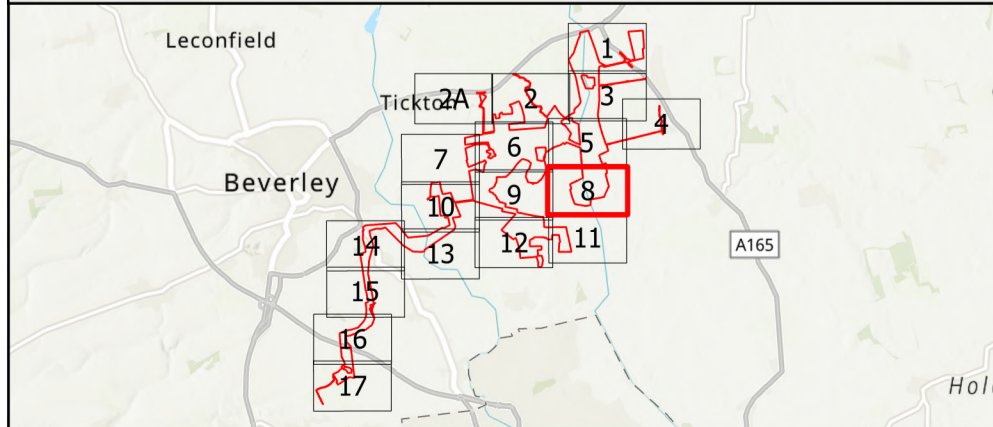
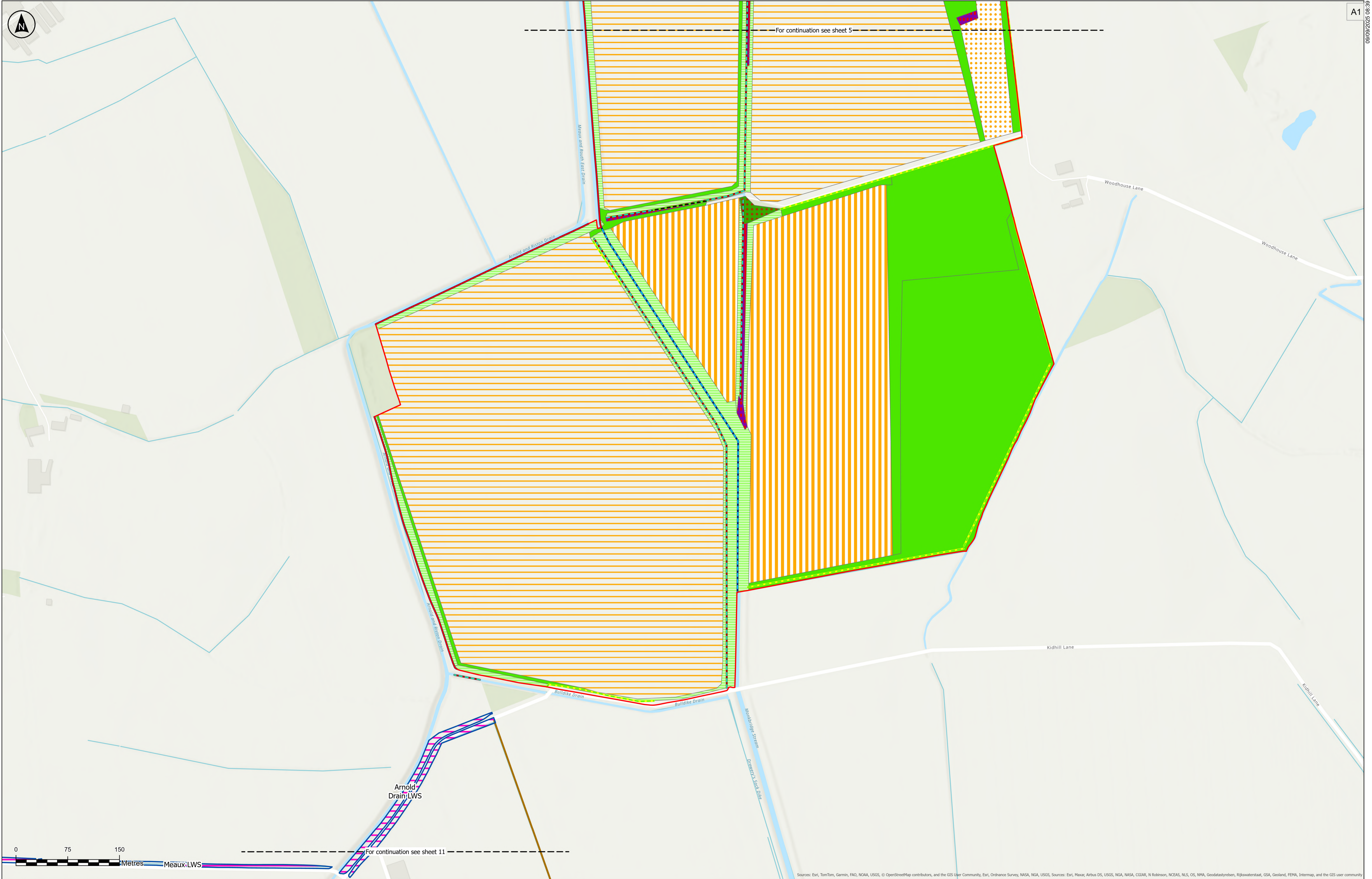
Coordinate System:  
British National Grid

Status  
DCO Application

Infrastructure Planning (Applications: Prescribed Forms and Procedure)  
Regulations 2009: Regulation 5(2)(b) and (d)

PINS Number  
EN010157/APP/2.11

Rev  
P04



**Key**

- Order Limits
- Non-statutory Designated Sites
- Local Wildlife Site
- Phase 1 Habitat Survey Results
- Ditch
- Dry ditch
- Line of trees
- Native hedgerow
- Other rivers and streams
- Arable field margins cultivated annually
- Bramble scrub
- Cereal crops
- Hawthorn scrub
- Mixed scrub
- Modified grassland
- Other broadleaved woodland
- Other neutral grassland
- Temporary grass and clover leys

The Base mapping is based upon Ordnance Survey (OS) data. Reproduced from Ordnance Survey maps by permission of Ordnance Survey on behalf of the controller of His Majesty's Stationery Office (HMSO).  
© Crown Copyright Ordnance Survey 2024. Licence numbers 0100031673 and AC0000068432. Location of Non-Statutory sites provided by North & East Yorkshire Ecological Data Centre.

Notes:

- 1) Do not scale from this drawing.
- 2) All dimensions are in metres unless stated otherwise.
- 3) Only Local Wildlife Sites that are within or adjacent to the Order Limits are shown.
- 4) The approximate nearest point(s) of each Local Wildlife Site to the Order Limits is shown.
- 5) Tree Preservation Order data have been digitised by RSK based on information from East Riding of Yorkshire Council's interactive planning map (<https://www.eastriding.gov.uk/planning-permission-and-building-control/applications-for-planning-and-building-control/planning-constraints-map/planning-constraints-map-tool/>).
- 6) This plan should be read in conjunction with other plans and documents in the DCO Application, including ES Volume 2, Chapter 7: Biodiversity (EN010157/APP/6.2) and associated appendices in ES Volume 4 (EN010157/APP/6.4).

P04	09/09/2025	CJ	MM	BT	BT
Rev	Date	By	Chkd	Appd	Authd

Client

**RWE**

Designer

**RSK**

Project Name

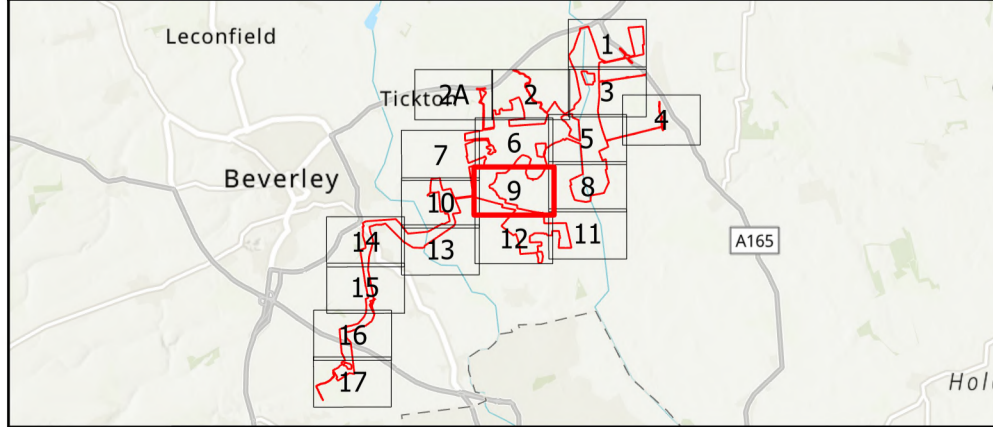
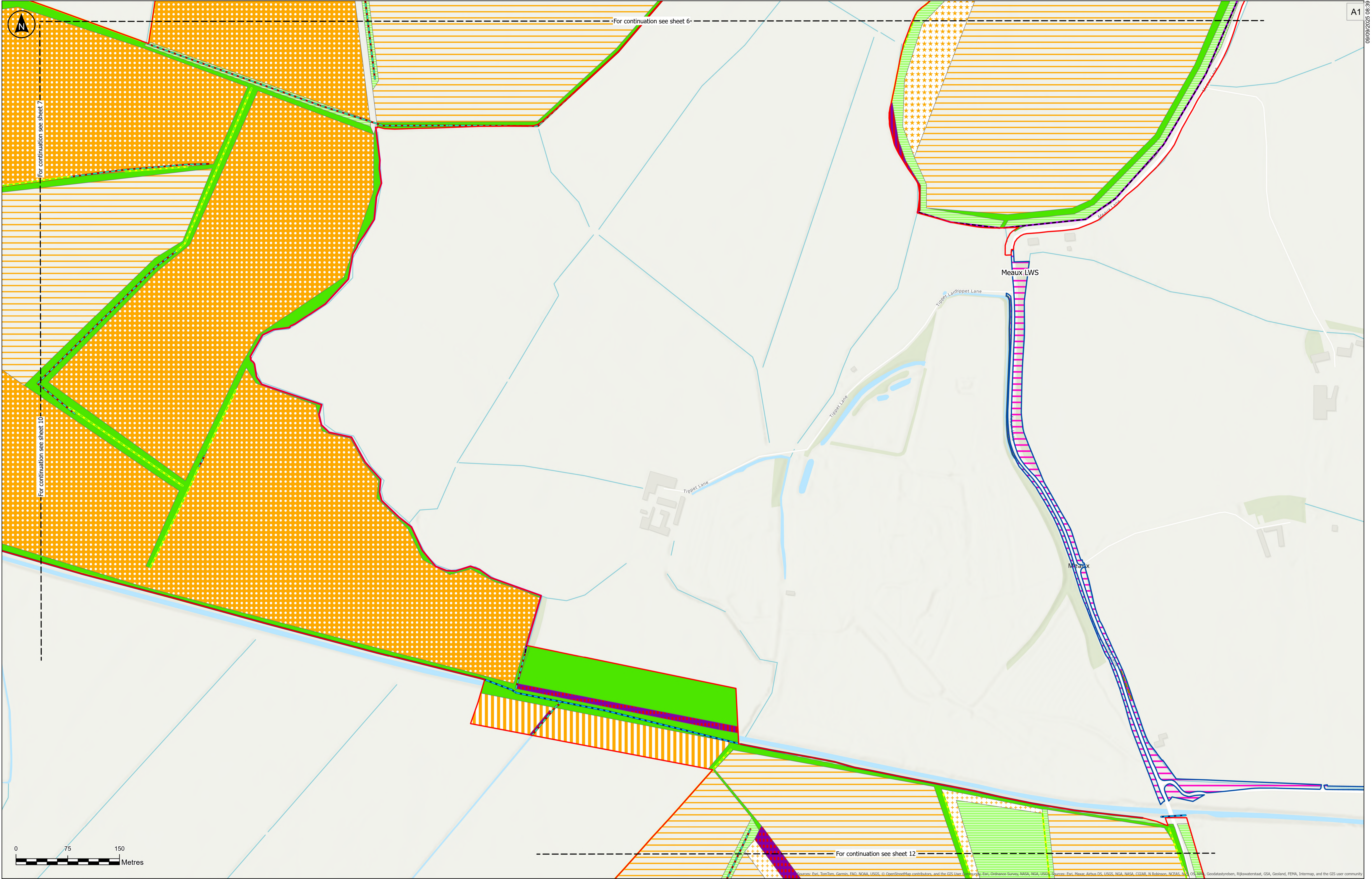
**Peartree Hill Solar Farm**

Drawing Title

**Figure 2.11 — Statutory/Non-statutory Sites or Features of Nature Conservation and Habitats of Protected Species, Important Habitats or Other Diversity Features Plan**

**SHEET 8 OF 18**

Scale at A1	Coordinate System:
1:2,500	British National Grid
Status	
DCO Application	
Infrastructure Planning (Applications: Prescribed Forms and Procedure) Regulations 2009: Regulation 5(2)(ix)(i) and (ii)	
PINS Number	Rev
EN010157/APP/2.11	P04



**Key**

- Order Limits
- Non-statutory Designated Sites
- Local Wildlife Site
- Phase 1 Habitat Survey Results
- Ditch
- Dry ditch
- Native hedgerow
- Other rivers and streams
- Species-rich native hedgerow

- Arable field margins game bird mix
- Arable field margins pollen and nectar
- Bramble scrub
- Cereal crops
- Mixed scrub
- Modified grassland
- Non-cereal crops
- Other neutral grassland
- Temporary grass and clover leys

The Base mapping is based upon Ordnance Survey (OS) data. Reproduced from Ordnance Survey maps by permission of Ordnance Survey on behalf of the controller of His Majesty's Stationery Office (HMISO).  
© Crown Copyright Ordnance Survey 2024, Licence numbers 0100031673 and AC0000068432. Location of Non-Statutory sites provided by North & East Yorkshire Ecological Data Centre.

Notes:  
1) Do not scale from this drawing.  
2) All dimensions are in metres unless stated otherwise.  
3) Only Local Wildlife Sites that are within or adjacent to the Order Limits are shown.  
4) The approximate nearest point(s) of each Local Wildlife Site to the Order Limits is shown.  
5) Tree Preservation Order data have been digitised by RSK based on information from East Riding of Yorkshire Council's interactive planning map (<https://www.eastriding.gov.uk/planning-permission-and-building-control/applications-for-planning-and-building-control/planning-constraints-map/planning-constraints-map-tool/>)  
6) This plan should be read in conjunction with other plans and documents in the DCO Application, including ES Volume 2, Chapter 7: Biodiversity (EN010157/APP/6.2) and associated appendices in ES Volume 4 (EN010157/APP/6.4).

P04	09/09/2025	CJ	MM	BT	BT
Rev	Date	By	Chkd	Appd	Authd

Client

Designer

Project Name  
**Peartree Hill Solar Farm**

Drawing Title  
**Figure 2.11 — Statutory/Non-statutory Sites or Features of Nature Conservation and Habitats of Protected Species, Important Habitats or Other Diversity Features Plan**

SHEET 9 OF 18

Scale at A1  
1:2,500

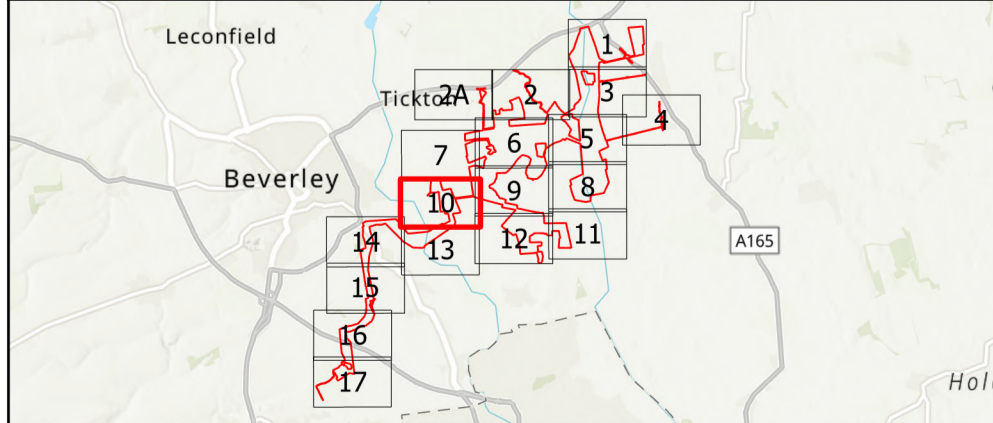
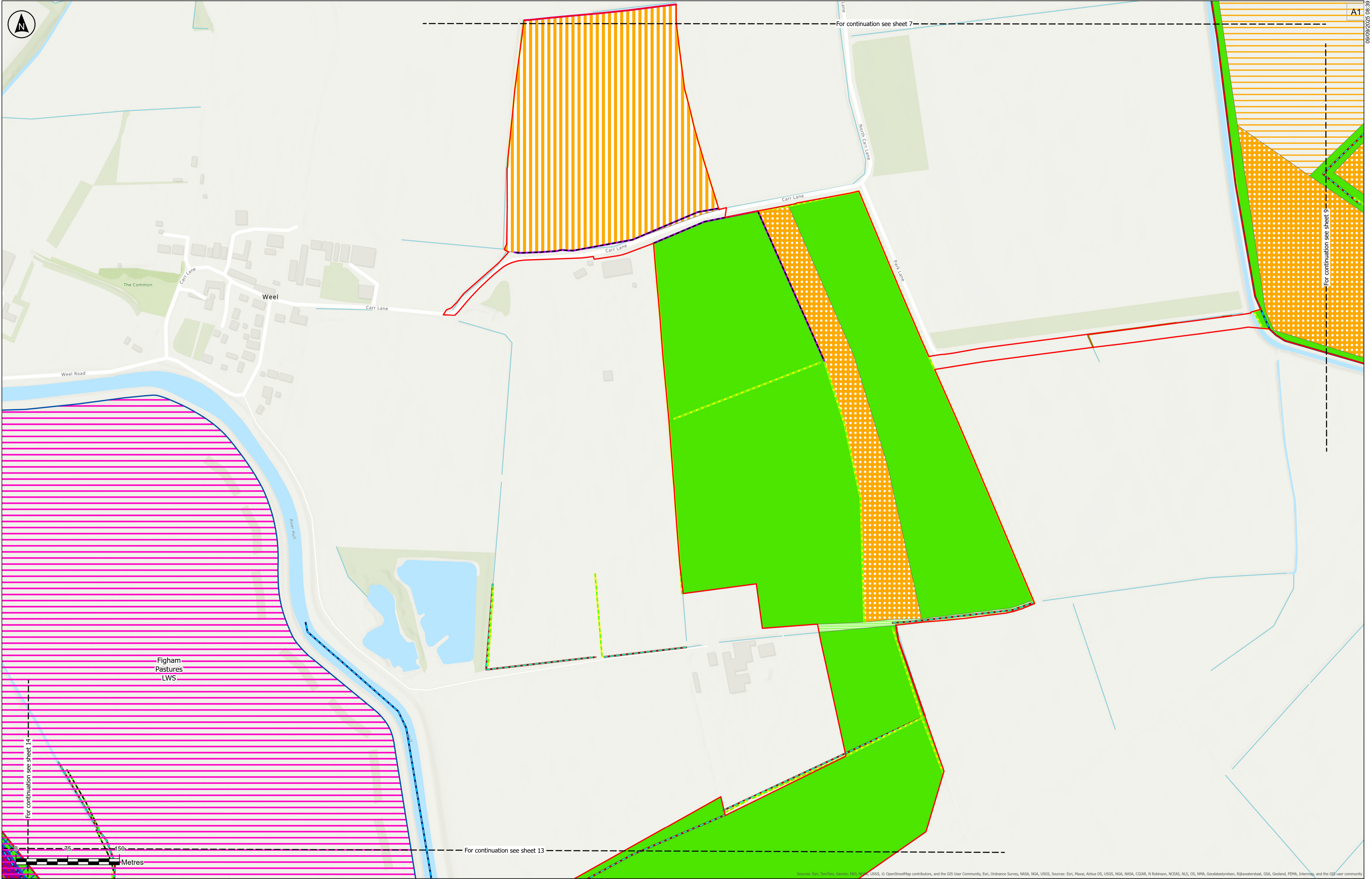
Status  
DCO Application

Infrastructure Planning (Applications: Prescribed Forms and Procedure) Regulations 2009: Regulation 5(2)(ix)(i) and (ii)

PINS Number  
EN010157/APP/2.11

Rev  
P04

Coordinate System:  
British National Grid



Key	
	Order Limits
	Non-statutory Designated Sites
	Local Wildlife Site
	Secondary code - coastal and floodplain grazing marsh
	Ditch
	Dry ditch
	Line of trees
	Native hedgerow
	Other rivers and streams
	Species-rich native hedgerow
	Cereal crops
	Hawthorn scrub
	Modified grassland
	Non-cereal crops
	Other neutral grassland
	Temporary grass and clover leys

Notes:

- 1) Do not scale from this drawing.
- 2) All dimensions are in metres unless stated otherwise.
- 3) Only Local Wildlife Sites that are within or adjacent to the Order Limits are shown.
- 4) The approximate nearest point(s) of each Local Wildlife Site to the Order Limits is shown.
- 5) Tree Preservation Order data have been digitised by RSK based on information from East Riding of Yorkshire Council's interactive planning map (<https://www.eastriding.gov.uk/planning-permission-and-building-control/applications-for-planning-and-building-control/planning-constraints-map/planning-constraints-map-tool/>).
- 6) This plan should be read in conjunction with other plans and documents in the DCO Application, including ES Volume 2, Chapter 7: Biodiversity (EN010157/APP/6.2) and associated appendices in ES Volume 4 (EN010157/APP/6.4).

P04	09/09/2025	CJ	MM	BT	BT
Rev	Date	By	Chkd	Appd	Authd

Client

**RWE**

Designer

**RSK**

Project Name

Peartree Hill Solar Farm

Drawing Title

Figure 2.11 — Statutory/Non-statutory Sites or Features of Nature Conservation and Habitats of Protected Species, Important Habitats or Other Diversity Features Plan

SHEET 10 OF 18

Scale at A1

1:2,500

Status

DCO Application

Infrastructure Planning (Applications: Prescribed Forms and Procedure) Regulations 2009: Regulation 5(2)(ii) and (i)

PINS Number

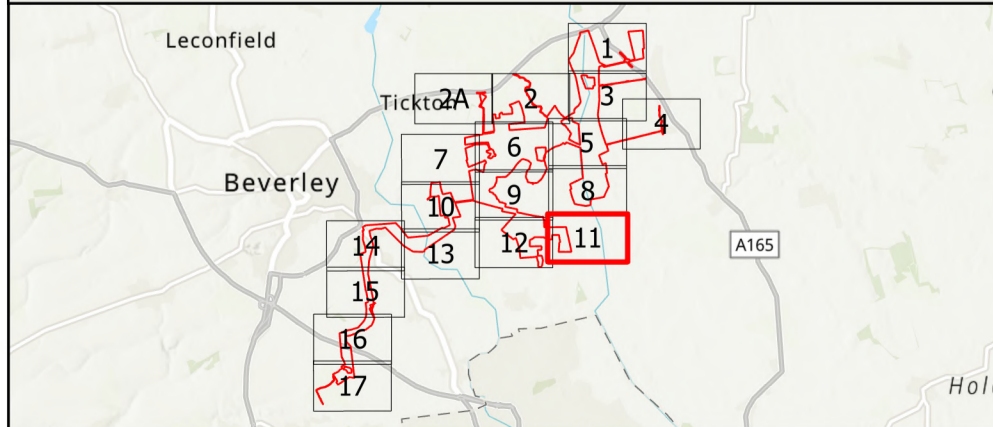
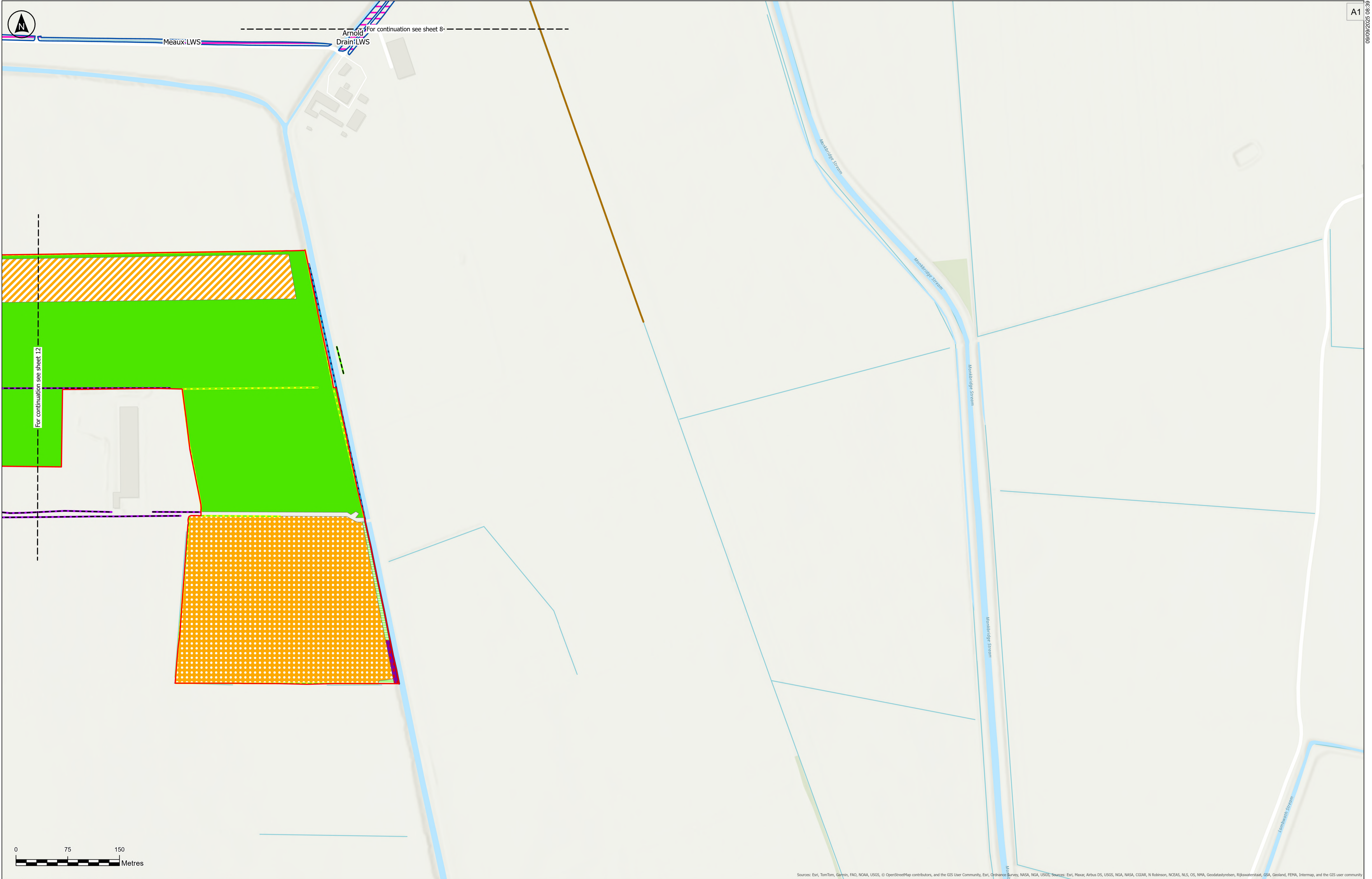
EN010157/APP/2.11

Rev

P04

Coordinate System

British National Grid



**Key**

- Order Limits
- Non-statutory Designated Sites
- Local Wildlife Site
- Phase 1 Habitat Survey Results
- Dry ditch
- Line of trees
- Native hedgerow

- Other rivers and streams
- Species-rich native hedgerow
- Arable and horticulture
- Mixed scrub
- Modified grassland
- Non-cereal crops
- Other neutral grassland

Notes:

- 1) Do not scale from this drawing.
- 2) All dimensions are in metres unless stated otherwise.
- 3) Only Local Wildlife Sites that are within or adjacent to the Order Limits are shown.
- 4) The approximate nearest point(s) of each Local Wildlife Site to the Order Limits is shown.
- 5) Tree Preservation Order data have been digitised by RSK based on information from East Riding of Yorkshire Council's interactive planning map (<https://www.eastriding.gov.uk/planning-permission-and-building-control/applications-for-planning-and-building-control/planning-constraints-map/planning-constraints-map-tool/>).
- 6) This plan should be read in conjunction with other plans and documents in the DCO Application, including ES Volume 2, Chapter 7: Biodiversity [EN010157/APP/6.2] and associated appendices in ES Volume 4 [EN010157/APP/6.4].

P04	09/09/2025	CJ	MM	BT	BT
Rev	Date	By	Chkd	Appd	Authd

Client

Designer

Project Name

Peartree Hill Solar Farm

Drawing Title

Figure 2.11 — Statutory/Non-statutory Sites or Features of Nature Conservation and Habitats of Protected Species, Important Habitats or Other Diversity Features Plan

SHEET 11 OF 18

Scale at A1

1:2,500

Status

DCO Application

Infrastructure Planning (Applications: Prescribed Forms and Procedure) Regulations 2009: Regulation 5(2)(b)(i) and (ii)

PINS Number

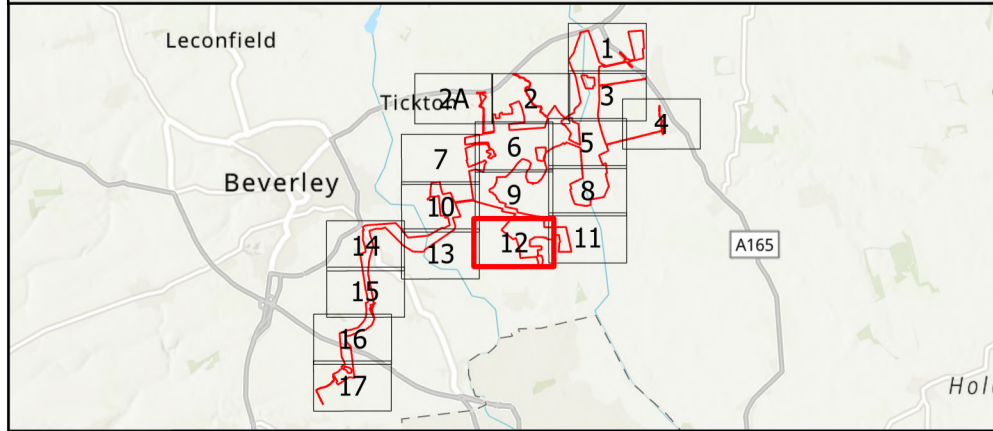
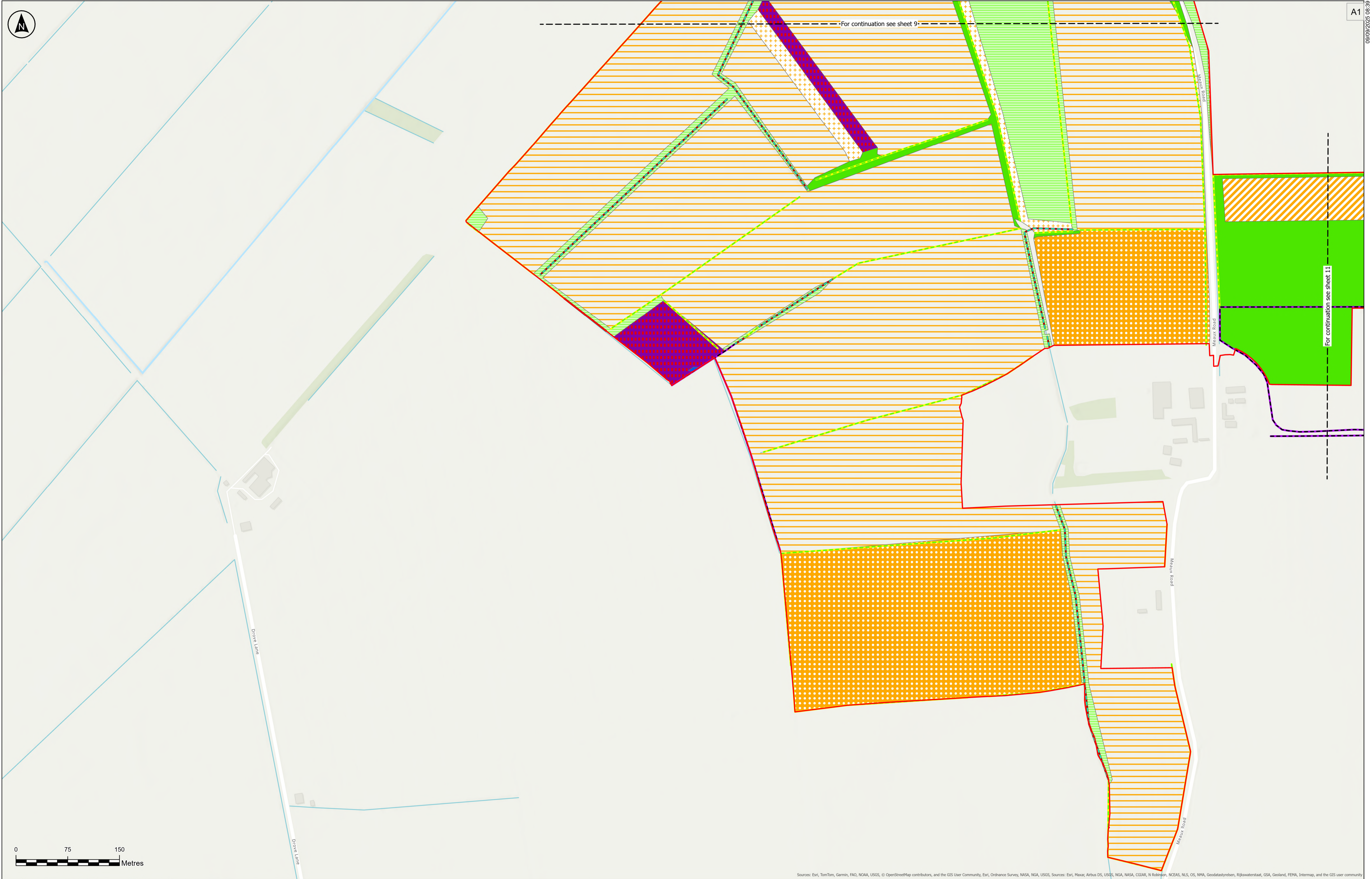
EN010157/APP/2.11

Rev

P04

Coordinate System:

British National Grid



**Key**

- Order Limits
- Phase 1 Habitat Survey Results
- Ditch
- Native hedgerow
- Species-rich native hedgerow
- Arable end horticulture
- Arable field margins game bird mix

- Cereal crops
- Mixed scrub
- Modified grassland
- Non-cereal crops
- Other neutral grassland
- Ponds (priority habitat)

The Base mapping is based upon Ordnance Survey (OS) data. Reproduced from Ordnance Survey maps by permission of Ordnance Survey on behalf of the controller of His Majesty's Stationery Office (HMSO).  
© Crown Copyright Ordnance Survey 2024. Licence numbers 0100031673 and AC0000068432. Location of Non-Statutory sites provided by North & East Yorkshire Ecological Data Centre.

Notes:

- 1) Do not scale from this drawing.
- 2) All dimensions are in metres unless stated otherwise.
- 3) Only Local Wildlife Sites that are within or adjacent to the Order Limits are shown.
- 4) The approximate nearest point(s) of each Local Wildlife Site to the Order Limits is shown.
- 5) Tree Preservation Order data have been digitised by RSK based on information from East Riding of Yorkshire Council's interactive planning map (<https://www.eastriding.gov.uk/planning/permission-and-building-control/applications-for-planning-and-building-control/planning-constraints-map/planning-constraints-map.html>).
- 6) This plan should be read in conjunction with other plans and documents in the DCO Application, including ES Volume 2, Chapter 7: Biodiversity (EN010157/APP/6.2) and associated appendices in ES Volume 4 (EN010157/APP/6.4).

P04	09/09/2025	CJ	MM	BT	BT
Rev	Date	By	Chkd	Appd	Authd

Client

Designer

Project Name

Peartree Hill Solar Farm

Drawing Title

Figure 2.11 —  
Statutory/Non-statutory Sites  
or Features of Nature  
Conservation and Habitats  
of Protected Species,  
Important Habitats or Other  
Diversity Features Plan

SHEET 12 OF 18

Scale at A1

1:2,500

Coordinate System

British National Grid

Status

DCO Application

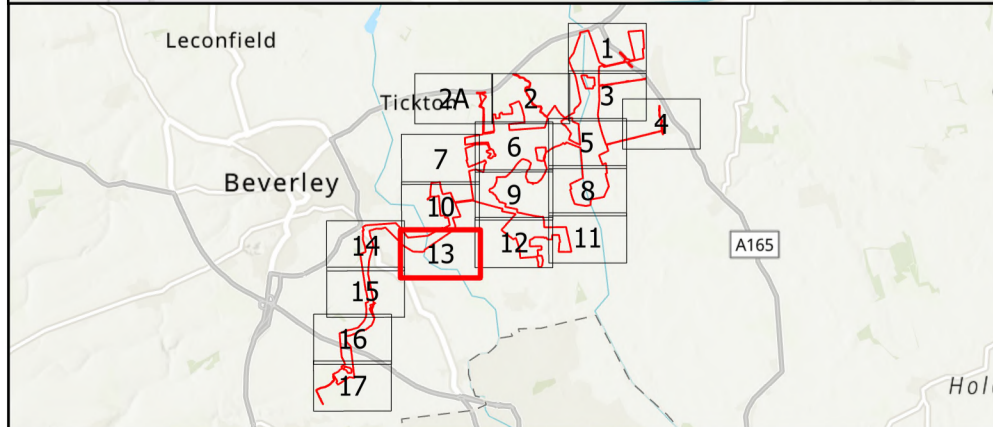
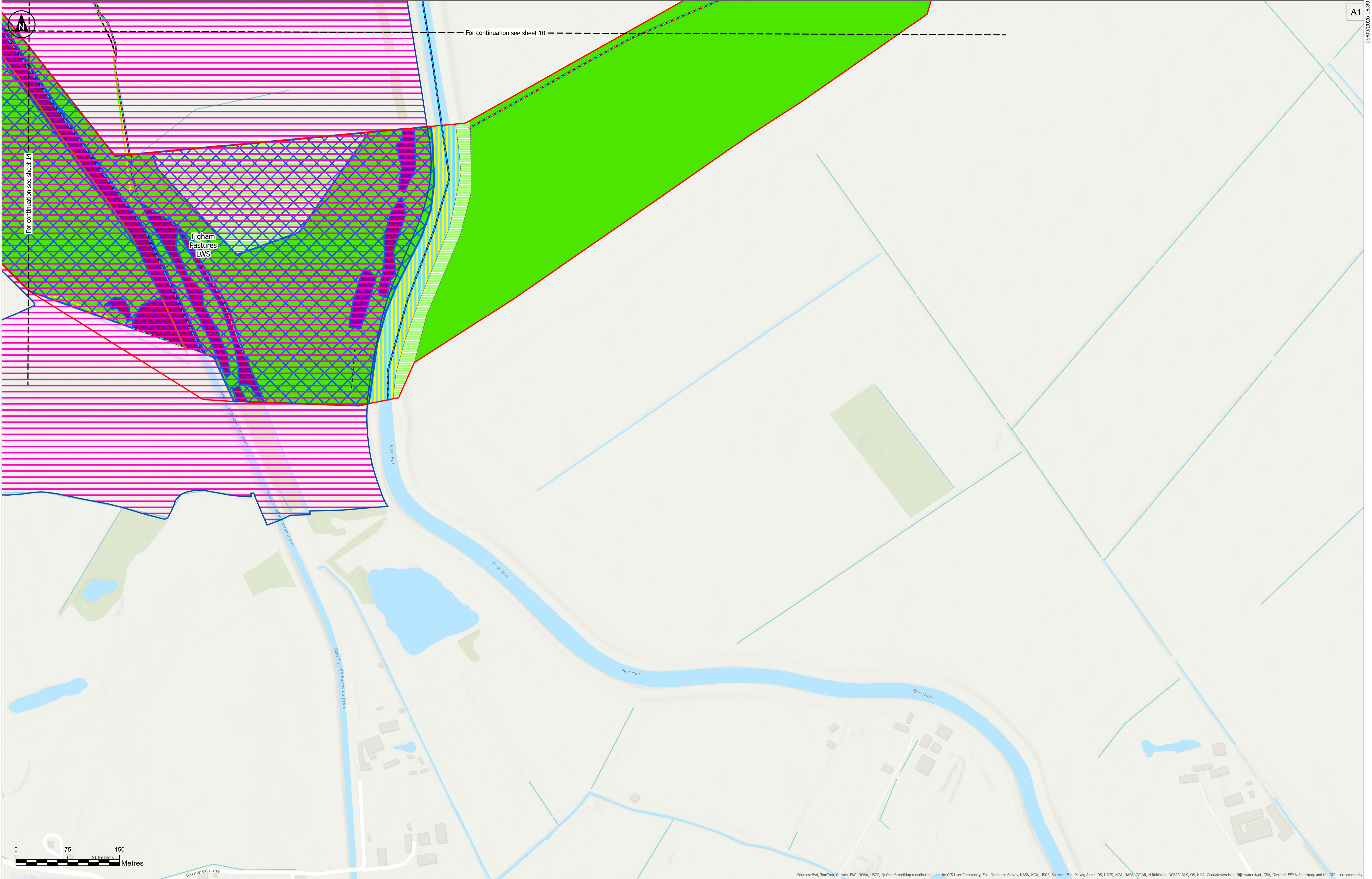
Infrastructure Planning (Applications: Prescribed Forms and Procedure) Regulations 2009: Regulation 5(2)(b)(i) and (ii)

PINS Number

EN010157/APP/2.11

Rev

P04



**Key**

- Order Limits
- Non-statutory Designated Sites
- Local Wildlife Site
- Secondary code - coastal and floodplain grazing marsh
- Ditch
- Dry ditch
- Line of trees
- Native hedgerow
- Other rivers and streams
- Species-rich native hedgerow
- Hawthorn scrub
- Mixed scrub
- Modified grassland
- Other neutral grassland
- Other rivers and streams

The Base mapping is based upon Ordnance Survey (OS) data. Reproduced from Ordnance Survey maps by permission of Ordnance Survey on behalf of the controller of His Majesty's Stationery Office (HMSO). © Crown Copyright Ordnance Survey 2024. Licence numbers 0100031673 and AC000068432. Location of Non-Statutory sites provided by North & East Yorkshire Ecological Data Centre.

Notes:

- 1) Do not scale from this drawing.
- 2) All dimensions are in metres unless stated otherwise.
- 3) Only Local Wildlife Sites that are within or adjacent to the Order Limits are shown.
- 4) The approximate nearest point(s) of each Local Wildlife Site to the Order Limits is shown.
- 5) Tree Preservation Order data have been digitised by RSK based on information from East Riding of Yorkshire Council's interactive planning map (<https://www.eastriding.gov.uk/planning/permission-and-building-control/applications-for-planning-and-building-control/planning-constraints-map/planning-constraints-map-tool/>).
- 6) This plan should be read in conjunction with other plans and documents in the DCO Application, including ES Volume 2, Chapter 7: Biodiversity (EN010157/APP/6.2) and associated appendices in ES Volume 4 (EN010157/APP/6.4).

P04	09/09/2025	CJ	MM	BT	BT
Rev	Date	By	Chkd	Appd	Authd

Client

**RWE**

Designer

**RSK**

Project Name

Peartree Hill Solar Farm

Drawing Title

Figure 2.11 — Statutory/Non-statutory Sites or Features of Nature Conservation and Habitats of Protected Species, Important Habitats or Other Diversity Features Plan

SHEET 13 OF 18

Scale at A1

1:2,500

Status

DCO Application

Infrastructure Planning (Applications: Prescribed Forms and Procedure) Regulations 2009: Regulation 5(2)(ix)(i) and (ii)

PINS Number

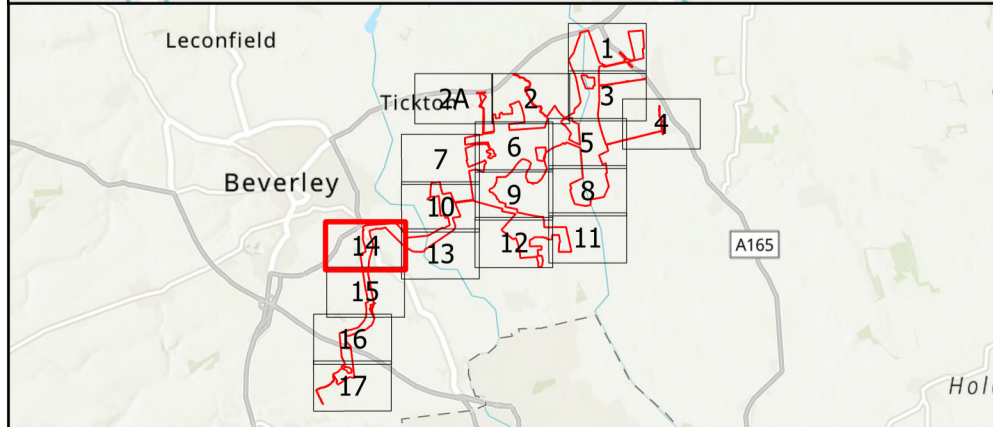
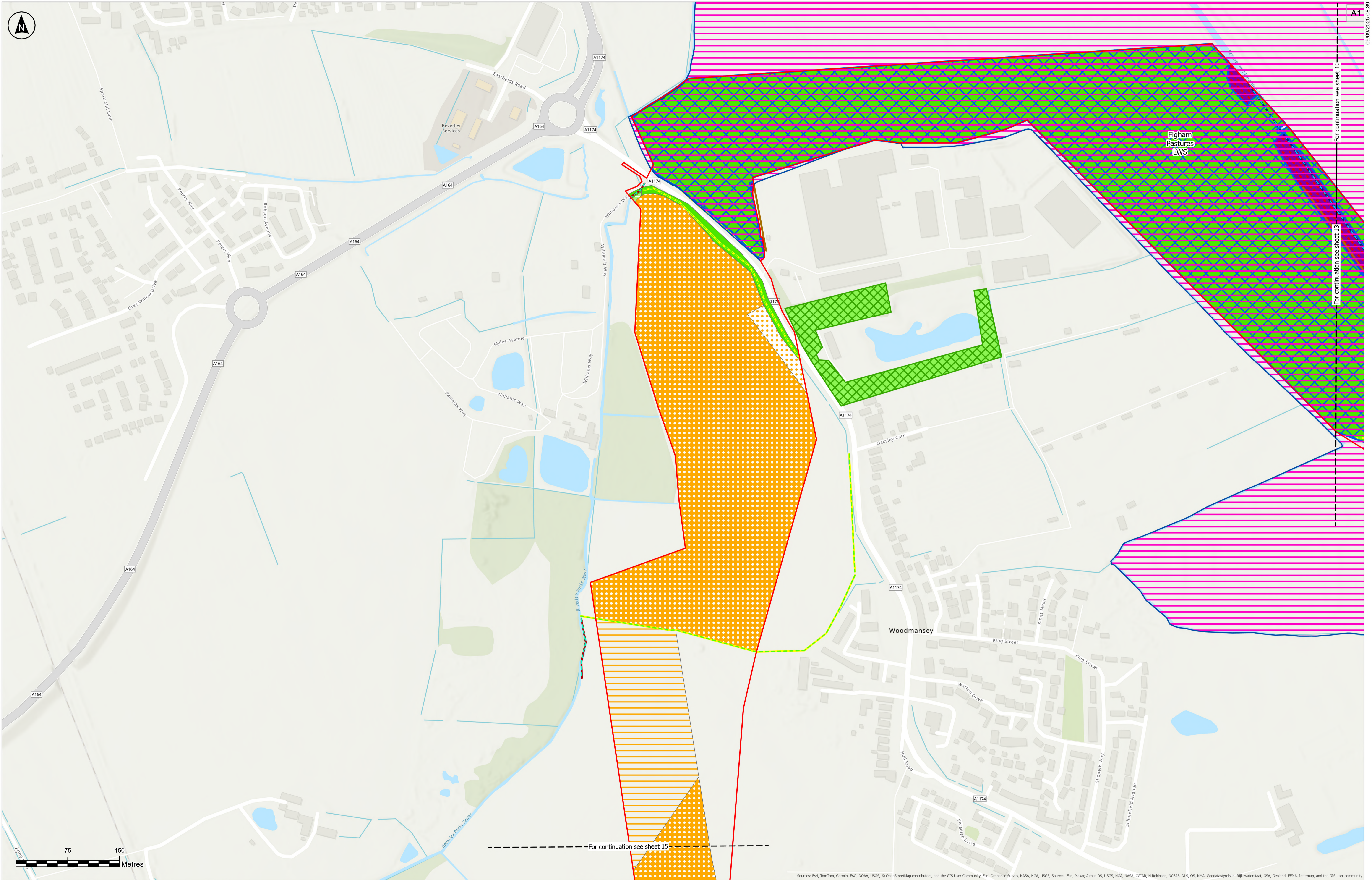
EN010157/APP/2.11

Rev

P04

Coordinate System:

British National Grid



**Key**

- Order Limits
- Non-statutory Designated Sites
- Local Wildlife Site
- Tree Preservation Order
- Secondary code - coastal and floodplain grazing marsh
- Ditch
- Dry ditch
- Line of trees
- Native hedgerow

- Other rivers and streams
- Species-rich native hedgerow
- Arable field margins cultivated annually
- Cereal crops
- Hawthorn scrub
- Mixed scrub
- Modified grassland
- Non-cereal crops
- Other neutral grassland

Notes:

- 1) Do not scale from this drawing.
- 2) All dimensions are in metres unless stated otherwise.
- 3) Only Local Wildlife Sites that are within or adjacent to the Order Limits are shown.
- 4) The approximate nearest point(s) of each Local Wildlife Site to the Order Limits is shown.
- 5) Tree Preservation Order data have been digitised by RSK based on information from East Riding of Yorkshire Council's interactive planning map (<https://www.eastriding.gov.uk/planning-permission-and-building-control/applications-for-planning-and-building-control/planning-constraints-map/planning-constraints-map.html>).
- 6) This plan should be read in conjunction with other plans and documents in the DCO Application, including ES Volume 2, Chapter 7: Biodiversity (EN010157/APP/6.2) and associated appendices in ES Volume 4 (EN010157/APP/6.4).
- 7) Sheet 14 of Revision P04 has been updated in line with Change 4 set out in the Second Notification of Proposed Changes to the DCO Application (AS-015) to show the amended Order Limits.

The Base mapping is based upon Ordnance Survey (OS) data. Reproduced from Ordnance Survey maps by permission of Ordnance Survey on behalf of the controller of His Majesty's Stationery Office (HMSO). © Crown Copyright Ordnance Survey 2024. Licence numbers 0100031673 and AC0000068432. Location of Non-Statutory sites provided by North & East Yorkshire Ecological Data Centre.

P04	09/09/2025	CJ	MM	BT	BT
Rev	Date	By	Chkd	Appd	Authd

Client

Designer

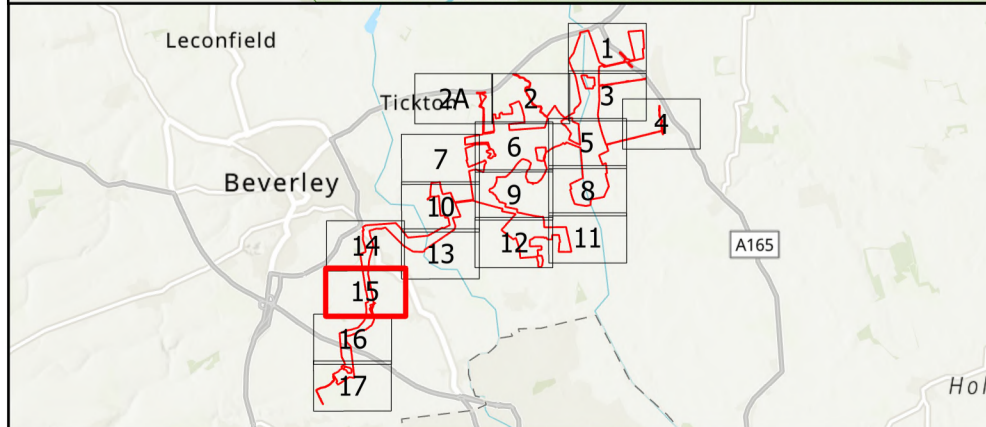
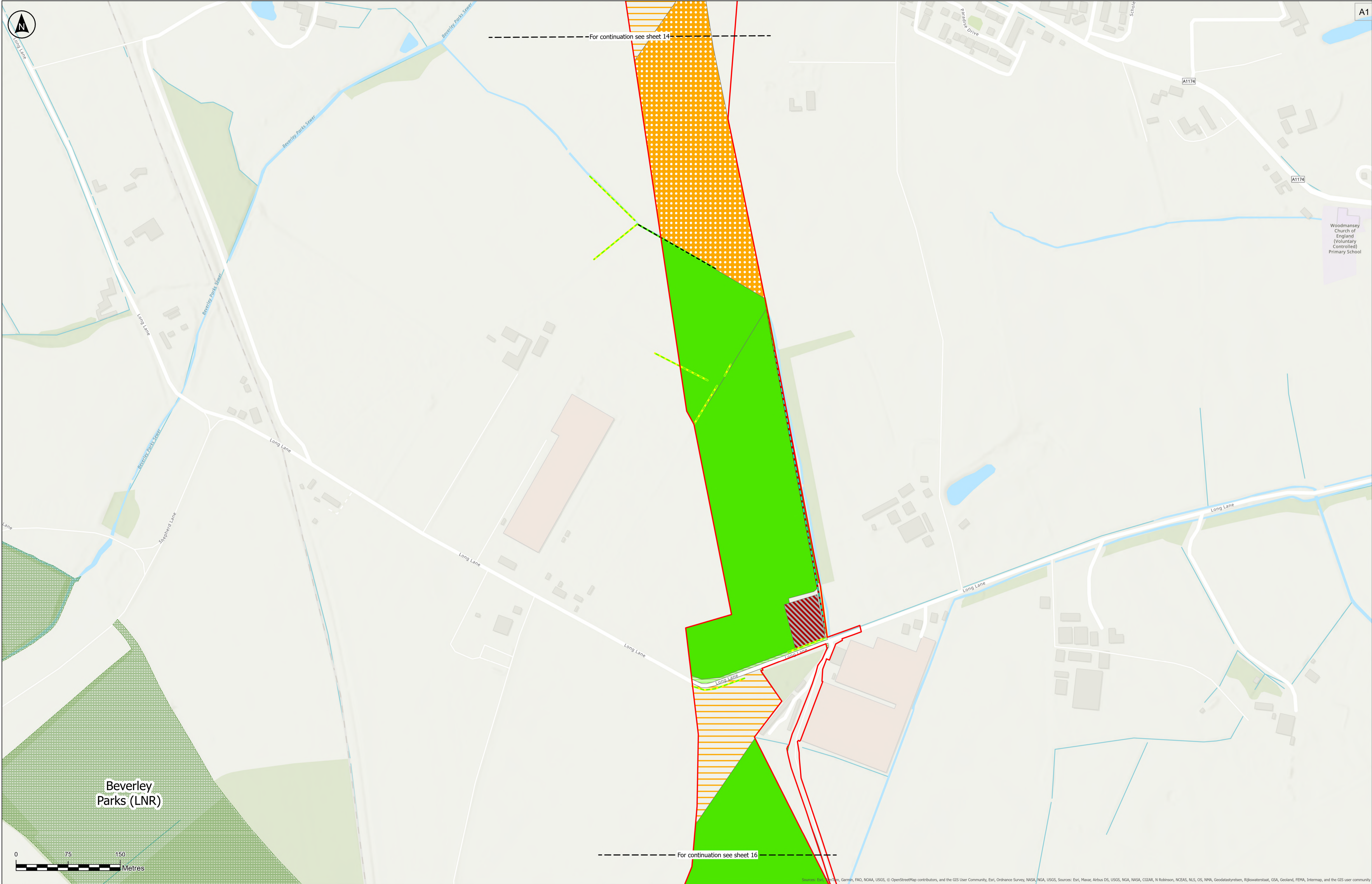
Project Name  
**Peartree Hill Solar Farm**

Drawing Title  
**Figure 2.11 —  
Statutory/Non-statutory Sites  
or Features of Nature  
Conservation and Habitats  
of Protected Species,  
Important Habitats or Other  
Diversity Features Plan**

Scale at A1  
1:2,500  
Status  
DCO Application  
Infrastructure Planning (Applications: Prescribed Forms and Procedure)  
Regulations 2009: Regulation 5(2)(ix)(i) and (ii)  
PINS Number  
EN010157/APP/2.11

Coordinate System:  
British National Grid  
Rev  
P04

SHEET 14 OF 18



**Key**

- Order Limits
- Statutory Designated Sites
- Local Nature Reserves
- Phase 1 Habitat Survey Results
- Ditch
- Line of trees
- Native hedgerow

- Cereal crops
- Modified grassland
- Non-cereal crops
- Other broadleaved woodland
- Other neutral grassland
- Sparsely vegetated urban land

The Base mapping is based upon Ordnance Survey (OS) data. Reproduced from Ordnance Survey maps by permission of Ordnance Survey on behalf of the controller of His Majesty's Stationery Office (HMSO).  
© Crown Copyright Ordnance Survey 2024. Licence numbers 0100031673 and AC0000868432. Location of Non-Statutory sites provided by North & East Yorkshire Ecological Data Centre.

Notes:

- 1) Do not scale from this drawing.
- 2) All dimensions are in metres unless stated otherwise.
- 3) Only Local Wildlife Sites that are within or adjacent to the Order Limits are shown.
- 4) The approximate nearest point(s) of each Local Wildlife Site to the Order Limits is shown.
- 5) Tree Preservation Order data have been digitised by RSK based on information from East Riding of Yorkshire Council's interactive planning map (<https://www.eastriding.gov.uk/planning-permission-and-building-control/applications-for-planning-and-building-control/planning-constraints-map/planning-constraints-map-tool/>).
- 6) This plan should be read in conjunction with other plans and documents in the DCO Application, including ES Volume 2, Chapter 7: Biodiversity (EN010157/APP/6.2) and associated appendices in ES Volume 4 (EN010157/APP/6.4).
- 7) Sheet 15 of Revision P04 has been updated in line with Change 5 set out in the Second Notification of Proposed Changes to the DCO Application (AS-015) to show the amended Order Limits.

P04	09/09/2025	CJ	MM	BT	BT
Rev	Date	By	Chkd	Appd	Authd

Client

Designer

Project Name  
**Peartree Hill Solar Farm**

Drawing Title  
**Figure 2.11 —  
Statutory/Non-statutory Sites  
or Features of Nature  
Conservation and Habitats  
of Protected Species,  
Important Habitats or Other  
Diversity Features Plan**

SHEET 15 OF 18

Scale at A1  
1:2,500

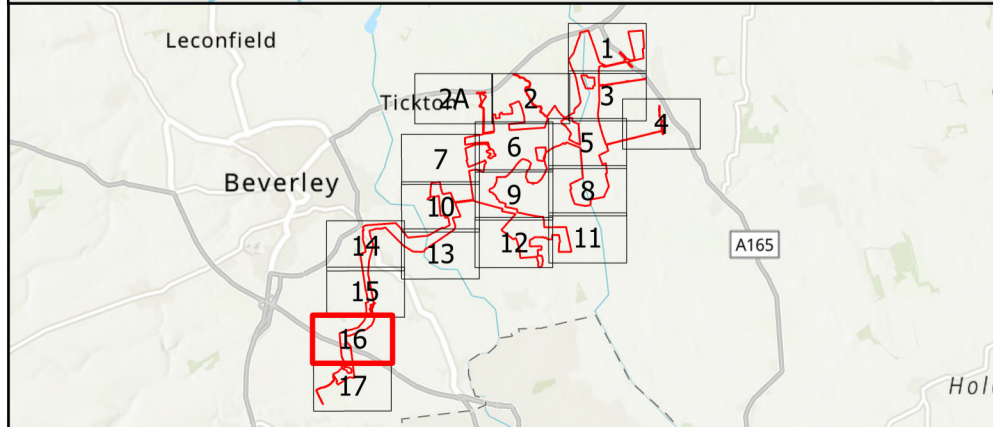
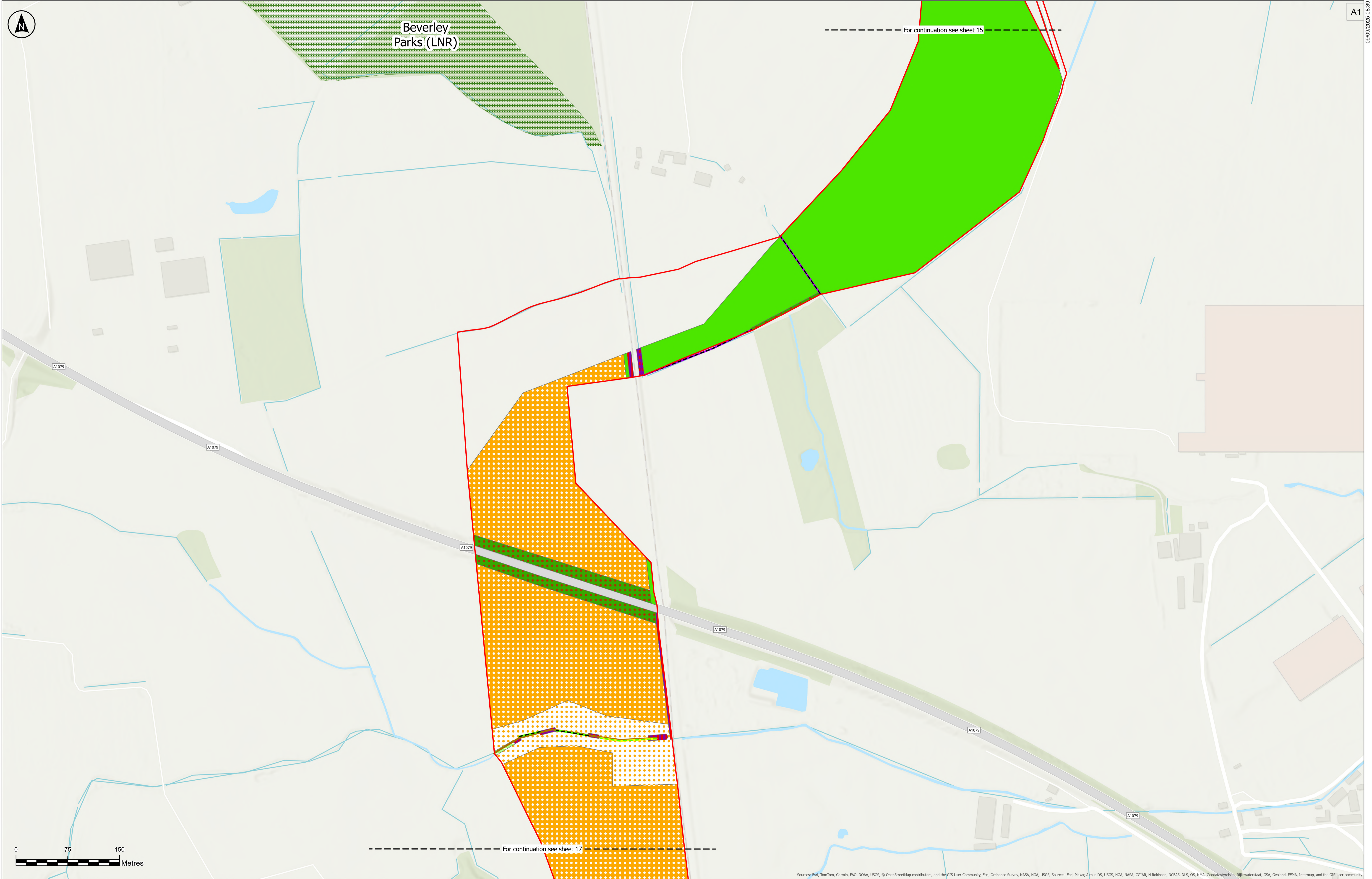
Status  
DCO Application

Infrastructure Planning (Applications: Prescribed Forms and Procedure)  
Regulations 2009: Regulation 5(2)(ix)(i) and (ii)

PINS Number  
EN010157/APP/2.11

Coordinate System:  
British National Grid

Rev  
P04



**Key**

- Order Limits
- Statutory Designated Sites
- Local Nature Reserves
- Phase 1 Habitat Survey Results
- Dry ditch
- Line of trees
- Native hedgerow
- Species-rich native hedgerow
- Arable field margins cultivated annually
- Bramble scrub
- Mixed scrub
- Modified grassland
- Non-cereal crops
- Other broadleaved woodland
- Other neutral grassland

The Base mapping is based upon Ordnance Survey (OS) data. Reproduced from Ordnance Survey maps by permission of Ordnance Survey on behalf of the controller of His Majesty's Stationery Office (HMSO).  
© Crown Copyright Ordnance Survey 2024. Licence numbers 0100031673 and AC0000868432. Location of Non-Statutory sites provided by North & East Yorkshire Ecological Data Centre.

Notes:

- 1) Do not scale from this drawing.
- 2) All dimensions are in metres unless stated otherwise.
- 3) Only Local Wildlife Sites that are within or adjacent to the Order Limits are shown.
- 4) The approximate nearest point(s) of each Local Wildlife Site to the Order Limits is shown.
- 5) Tree Preservation Order data have been digitised by RSK based on information from East Riding of Yorkshire Council's interactive planning map (<https://www.eastriding.gov.uk/planning-permission-and-building-control/applications-for-planning-and-building-control/planning-constraints-map/planning-constraints-map.html>).
- 6) This plan should be read in conjunction with other plans and documents in the DCO Application, including ES Volume 2, Chapter 7: Biodiversity (EN010157/APP/6.2) and associated appendices in ES Volume 4 (EN010157/APP/6.4).
- 7) Sheet 16 of Revision P04 has been updated in line with Changes 6 and 8 set out in the Second Notification of Proposed Changes to the DCO Application [AS-015] to show the amended Order Limits.

P04	09/09/2025	CJ	MM	BT	BT
Rev	Date	By	Chkd	Appd	Authd

Client

**RWE**

Designer

**RSK**

Project Name

Peartree Hill Solar Farm

Drawing Title

Figure 2.11 —  
Statutory/Non-statutory Sites  
or Features of Nature  
Conservation and Habitats  
of Protected Species,  
Important Habitats or Other  
Diversity Features Plan

SHEET 16 OF 18

Scale at A1  
1:2,500

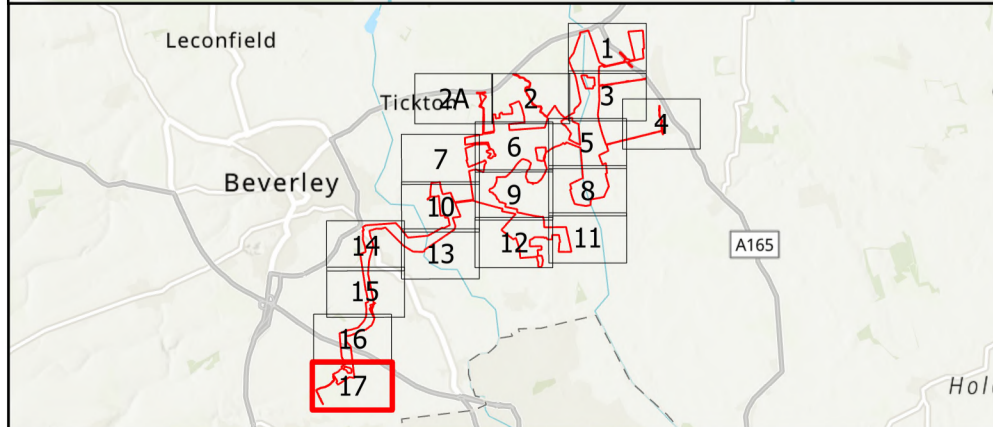
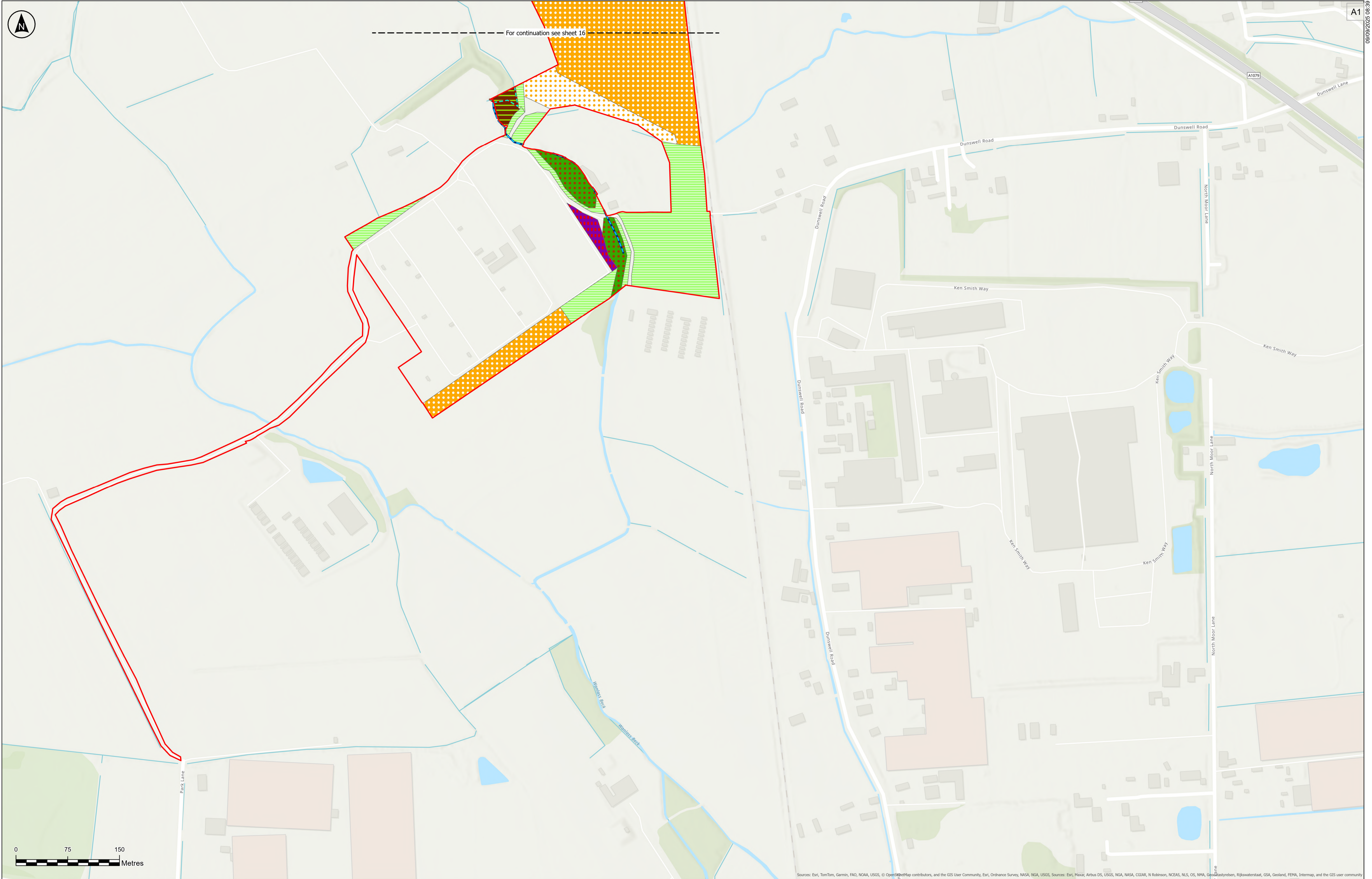
Status  
DCO Application

Infrastructure Planning (Applications: Prescribed Forms and Procedure)  
Regulations 2009: Regulation 5(2)(ii) and (i)

PINS Number  
EN010157/APP/2.11

Rev  
P04

Coordinate System:  
British National Grid



**Key**

- Order Limits
- Phase 1 Habitat Survey Results
- Ditch
- Other rivers and streams
- Arable field margins cultivated annually
- Lowland mixed deciduous woodland
- Mixed scrub
- Non-cereal crops
- Other broadleaved woodland
- Other neutral grassland

The Base mapping is based upon Ordnance Survey (OS) data. Reproduced from Ordnance Survey maps by permission of Ordnance Survey on behalf of the controller of His Majesty's Stationery Office (HMSO).  
© Crown Copyright Ordnance Survey 2024. Licence numbers 0100031673 and AC0000068432. Location of Non-Statutory sites provided by North & East Yorkshire Ecological Data Centre.

Notes:

- 1) Do not scale from this drawing.
- 2) All dimensions are in metres unless stated otherwise.
- 3) Only Local Wildlife Sites that are within or adjacent to the Order Limits are shown.
- 4) The approximate nearest point(s) of each Local Wildlife Site to the Order Limits is shown.
- 5) Tree Preservation Order data have been digitised by RSK based on information from East Riding of Yorkshire Council's interactive planning map (<https://www.eastriding.gov.uk/planning-permission-and-building-control/applications-for-planning-and-building-control/planning-constraints-map/planning-constraints-map.html>).
- 6) This plan should be read in conjunction with other plans and documents in the DCO Application, including ES Volume 2, Chapter 7: Biodiversity (EN010157/APP/6.2) and associated appendices in ES Volume 4 (EN010157/APP/6.4).

P04	09/09/2025	CJ	MM	BT	BT
Rev	Date	By	Chkd	Appd	Authd

Client

**RWE**

Designer

**RSK**

Project Name

**Peartree Hill Solar Farm**

Drawing Title

**Figure 2.11 — Statutory/Non-statutory Sites or Features of Nature Conservation and Habitats of Protected Species, Important Habitats or Other Diversity Features Plan**

**SHEET 17 OF 18**

Scale at A1

1:2,500

Status

DCO Application

Infrastructure Planning (Applications: Prescribed Forms and Procedure) Regulations 2009: Regulation 5(2)(b)(i) and (ii)

PINS Number

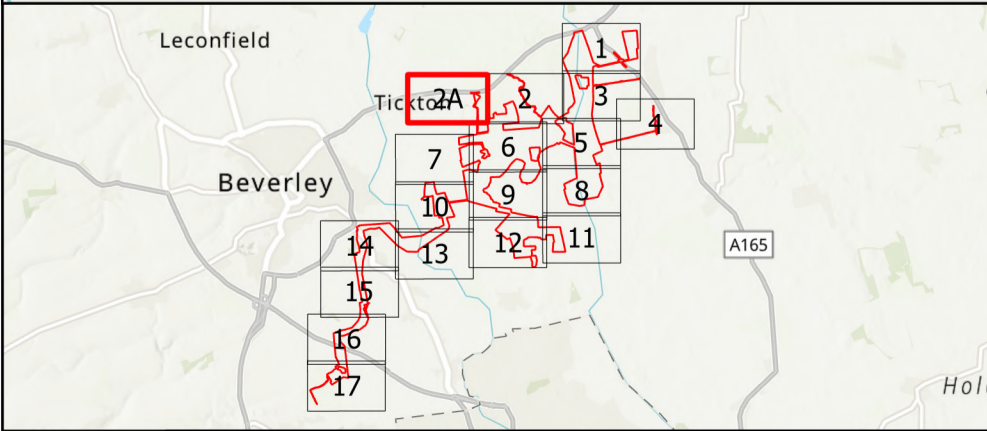
EN010157/APP/2.11

Rev

P04

Coordinate System:

British National Grid



**Key**

Order Limits

The Base mapping is based upon Ordnance Survey (OS) data. Reproduced from Ordnance Survey maps by permission of Ordnance Survey on behalf of the controller of His Majesty's Stationery Office (HMSO).  
© Crown Copyright Ordnance Survey 2024, Licence numbers 0100031673 and AC0000868432. Location of Non-Statutory sites provided by North & East Yorkshire Ecological Data Centre.

Notes:  
1) Do not scale from this drawing.  
2) All dimensions are in metres unless stated otherwise.  
3) Only Local Wildlife Sites that are within or adjacent to the Order Limits are shown.  
4) The approximate nearest point(s) of each Local Wildlife Site to the Order Limits is shown.  
5) Tree Preservation Order data have been digitised by RSK based on information from East Riding of Yorkshire Council's interactive planning map (<https://www.eastriding.gov.uk/planning-permission-and-building-control/applications-for-planning-and-building-control/planning-constraints-map/planning-constraints-map-tool/>).  
6) This plan should be read in conjunction with other plans and documents in the DCO Application, including ES Volume 2, Chapter 7: Biodiversity (EN010157/APP/6.2) and associated appendices in ES Volume 4 (EN010157/APP/6.4).  
7) Sheet 2a has been added to Revision P04 to illustrate Change 9 set out in the Second Notification of Proposed Changes to the DCO Application (AS-015) to show the amended Order Limits.

P04	09/09/2025	CJ	MM	BT	BT
Rev	Date	By	Chkd	Appd	Authd

Client



Designer



Project Name  
**Peartree Hill Solar Farm**

Drawing Title  
**Figure 2.11 —  
Statutory/Non-statutory Sites  
or Features of Nature  
Conservation and Habitats  
of Protected Species,  
Important Habitats or Other  
Diversity Features Plan**

SHEET 2A OF 18

Scale at A1  
1:2,500

Status  
DCO Application

Infrastructure Planning (Applications: Prescribed Forms and Procedure)  
Regulations 2009: Regulation 5(2)(ix)(i) and (ii)

PINS Number  
EN010157/APP/2.11

Coordinate System:  
British National Grid

Rev  
P04

**RWE Renewables UK Limited**

Windmill Hill Business Park,  
Whitehill Way,  
Swindon,  
Wiltshire,  
England,  
SN5 6PB  
[www.rwe.com](http://www.rwe.com)

